

INITIAL RECEIPT

United States Department of the Interior
Bureau of Land Management
 DIV OF LANDS, MINRLS & ENERGY
 ONE N CENTRAL AVE
 PHOENIX, AZ 85004 -4427
 Phone: 602-417-9200

Receipt

No: 4856317

Transaction #: 4984929	
Date of Transaction: 12/28/2020	
CUSTOMER:	
EXCELSIOR MINING HOLDING 2999 N 44TH ST STE 300 PHOENIX,AZ 85018-7249 US	

LINE #	QTY	DESCRIPTION	REMARKS	UNIT PRICE	TOTAL
1	76.00	LOCATABLE MINERALS / MINING CLAIMS- NEW,UNADJUD, ONE OR MORE AUTH NOS / NEW MINING CLAIM PROCESSING FEE CASES: AMC462487/\$20.00, AMC462488/\$20.00, AMC462489/\$20.00, AMC462490/\$20.00, AMC462491/\$20.00, AMC462492/\$20.00, AMC462493/\$20.00, AMC462494/\$20.00, AMC462495/\$20.00, AMC462496/\$20.00, AMC462497/\$20.00, AMC462498/\$20.00, AMC462499/\$20.00, AMC462500/\$20.00, AMC462501/\$20.00, AMC462502/\$20.00, AMC462503/\$20.00, AMC462504/\$20.00, AMC462505/\$20.00, AMC462506/\$20.00, AMC462507/\$20.00, AMC462508/\$20.00, AMC462509/\$20.00, AMC462510/\$20.00, AMC462511/\$20.00, AMC462512/\$20.00, AMC462513/\$20.00, AMC462514/\$20.00, AMC462515/\$20.00, AMC462516/\$20.00, AMC462517/\$20.00, AMC462518/\$20.00, AMC462519/\$20.00, AMC462520/\$20.00, AMC462521/\$20.00, AMC462522/\$20.00, AMC462523/\$20.00, AMC462524/\$20.00, AMC462525/\$20.00, AMC462526/\$20.00, AMC462527/\$20.00, AMC462528/\$20.00, AMC462529/\$20.00, AMC462530/\$20.00, AMC462531/\$20.00, AMC462532/\$20.00, AMC462533/\$20.00, AMC462534/\$20.00, AMC462535/\$20.00, AMC462536/\$20.00, AMC462537/\$20.00, AMC462538/\$20.00, AMC462539/\$20.00, AMC462540/\$20.00, AMC462541/\$20.00, AMC462542/\$20.00,		- n/a -	1520.00

SCANNED

ENTERED
 JAN 06 2021
 By: *ML*

		AMC462543/\$20.00, AMC462544/\$20.00, AMC462545/\$20.00, AMC462546/\$20.00, AMC462547/\$20.00, AMC462548/\$20.00, AMC462549/\$20.00, AMC462550/\$20.00, AMC462551/\$20.00, AMC462552/\$20.00, AMC462553/\$20.00, AMC462554/\$20.00, AMC462555/\$20.00, AMC462556/\$20.00, AMC462557/\$20.00, AMC462558/\$20.00, AMC462559/\$20.00, AMC462560/\$20.00, AMC462561/\$20.00, AMC462562/\$20.00			
2	76.00	LOCATABLE MINERALS / MINING CLAIMS- NEW, UNADJUD, ONE OR MORE AUTH NOS / NEW MINING CLAIMS LOCATION FEE CASES: AMC462487/\$40.00, AMC462488/\$40.00, AMC462489/\$40.00, AMC462490/\$40.00, AMC462491/\$40.00, AMC462492/\$40.00, AMC462493/\$40.00, AMC462494/\$40.00, AMC462495/\$40.00, AMC462496/\$40.00, AMC462497/\$40.00, AMC462498/\$40.00, AMC462499/\$40.00, AMC462500/\$40.00, AMC462501/\$40.00, AMC462502/\$40.00, AMC462503/\$40.00, AMC462504/\$40.00, AMC462505/\$40.00, AMC462506/\$40.00, AMC462507/\$40.00, AMC462508/\$40.00, AMC462509/\$40.00, AMC462510/\$40.00, AMC462511/\$40.00, AMC462512/\$40.00, AMC462513/\$40.00, AMC462514/\$40.00, AMC462515/\$40.00, AMC462516/\$40.00, AMC462517/\$40.00, AMC462518/\$40.00, AMC462519/\$40.00, AMC462520/\$40.00, AMC462521/\$40.00, AMC462522/\$40.00, AMC462523/\$40.00, AMC462524/\$40.00, AMC462525/\$40.00, AMC462526/\$40.00, AMC462527/\$40.00, AMC462528/\$40.00, AMC462529/\$40.00, AMC462530/\$40.00, AMC462531/\$40.00, AMC462532/\$40.00, AMC462533/\$40.00, AMC462534/\$40.00, AMC462535/\$40.00, AMC462536/\$40.00, AMC462537/\$40.00, AMC462538/\$40.00, AMC462539/\$40.00, AMC462540/\$40.00, AMC462541/\$40.00, AMC462542/\$40.00, AMC462543/\$40.00, AMC462544/\$40.00, AMC462545/\$40.00, AMC462546/\$40.00, AMC462547/\$40.00, AMC462548/\$40.00, AMC462549/\$40.00, AMC462550/\$40.00, AMC462551/\$40.00, AMC462552/\$40.00, AMC462553/\$40.00, AMC462554/\$40.00, AMC462555/\$40.00, AMC462556/\$40.00, AMC462557/\$40.00, AMC462558/\$40.00, AMC462559/\$40.00, AMC462560/\$40.00,		- n/a -	3040.00

		AMC462561/\$40.00, AMC462562/\$40.00		
		LOCATABLE MINERALS / MINING CLAIMS- NEW, UNADJUD, ONE OR MORE AUTH NOS / NEW MINING CLAIMS MAINTENANCE FEE CASES: AMC462487/\$165.00, AMC462488/\$165.00, AMC462489/\$165.00, AMC462490/\$165.00, AMC462491/\$165.00, AMC462492/\$165.00, AMC462493/\$165.00, AMC462494/\$165.00, AMC462495/\$165.00, AMC462496/\$165.00, AMC462497/\$165.00, AMC462498/\$165.00, AMC462499/\$165.00, AMC462500/\$165.00, AMC462501/\$165.00, AMC462502/\$165.00, AMC462503/\$165.00, AMC462504/\$165.00, AMC462505/\$165.00, AMC462506/\$165.00, AMC462507/\$165.00, AMC462508/\$165.00, AMC462509/\$165.00, AMC462510/\$165.00, AMC462511/\$165.00, AMC462512/\$165.00, AMC462513/\$165.00, AMC462514/\$165.00, AMC462515/\$165.00, AMC462516/\$165.00, AMC462517/\$165.00, AMC462518/\$165.00, AMC462519/\$165.00, AMC462520/\$165.00, AMC462521/\$165.00, AMC462522/\$165.00, AMC462523/\$165.00, AMC462524/\$165.00, AMC462525/\$165.00, AMC462526/\$165.00, AMC462527/\$165.00, AMC462528/\$165.00, AMC462529/\$165.00, AMC462530/\$165.00, AMC462531/\$165.00, AMC462532/\$165.00, AMC462533/\$165.00, AMC462534/\$165.00, AMC462535/\$165.00, AMC462536/\$165.00, AMC462537/\$165.00, AMC462538/\$165.00, AMC462539/\$165.00, AMC462540/\$165.00, AMC462541/\$165.00, AMC462542/\$165.00, AMC462543/\$165.00, AMC462544/\$165.00, AMC462545/\$165.00, AMC462546/\$165.00, AMC462547/\$165.00, AMC462548/\$165.00, AMC462549/\$165.00, AMC462550/\$165.00, AMC462551/\$165.00, AMC462552/\$165.00, AMC462553/\$165.00, AMC462554/\$165.00, AMC462555/\$165.00, AMC462556/\$165.00, AMC462557/\$165.00, AMC462558/\$165.00, AMC462559/\$165.00, AMC462560/\$165.00, AMC462561/\$165.00, AMC462562/\$165.00		
3	76.00		- n/a -	12540.00
			TOTAL:	\$17,100.00

PAYMENT INFORMATION			
1	AMOUNT:	17100.00	POSTMARKED: N/A
	TYPE:	CHECK	RECEIVED: 12/28/2020
	CHECK NO:	5435	

	NAME: DARLING GEOMATICS 9040 S RITA RD SUITE 2350 TUCSON AZ 85747 US
--	---

REMARKS

This receipt was generated by the automated BLM Collections and Billing System and is a paper representation of a portion of the official electronic record contained therein.

CORRESPONDENCE

TRANSFERS

MAINTENANCE FEES
WAIVERS
POL/NOI

MISCELLANEOUS



U of A Tech Park
9040 South Rita Road, Ste #2350
Tucson, AZ 85747
Ph (520) 298-2725 / Fax (520) 298-2767
www.darlingtld.com

December 22, 2020

BLM, Arizona State Office
One North Central Ave. #800
Phoenix, AZ 85004

Dear BLM,

Enclosed you will find 76 Claim Notices and associated filing fee. After recording please send all originals back to me at 9040 S. Rita Rd., Ste 2350, Tucson, AZ 85747.

If you have any questions, feel free to contact me. Thank you.

Sincerely,

Michelle L. Luther

Michelle Luther
Darling Geomatics
9040 S. Rita Rd., Ste 2350
Tucson, AZ 85747
(520) 298-2725
bookkeeping@darlingtld.com

AMC462487

RECEIVED
BLM AZ STATE OFFICE
2020 DEC 28 A 9 16
PHOENIX, ARIZONA

**LOCATION NOTICES
AMENDMENTS
STATUS SHEET
GEO REPORT/MTP**

MINING CLAIM STATUS REPORT - Assessment Year 2020-2021

Data Entered: 1/6/2021

MTP Checked By: WV
GEO Checked By: WV

LEAD SERIAL NUMBER: AMC 462487 thru AMC 462562

NUMBER OF CLAIMS & TYPE:
76 LODE
____ PLACER
____ ASSOCIATION PLACER
____ MILL SITE
____ TUNNEL SITE

CHARGES:
Processing Fee @ \$20 = \$ 1520
Location Fee @ \$40 = \$ 3040
Maintenance Fee @ \$165 = \$ 12540
Add'l Maint Fee for Assoc Placer = \$ _____
SUBTOTAL \$ 17100
Other Fees \$ _____
Other Fees \$ _____
TOTAL \$ _____

TOTAL ACREAGE: _____ Per Claim
(Placer Only)

NUMBER OF LOCATORS: _____

DOCUMENTS RECEIVED VIA: Over-the-Counter [] Mail [] TIMELY FILED: Yes [] No []

LEGAL DESCRIPTION: T 20S R 25E SEC 34, 89, 17, 16, 10
T 19S R 25E SEC 14, 15, ~~16, 17~~ 22, 23
T _____ R _____ SEC _____
T _____ R _____ SEC _____
T _____ R _____ SEC _____

BLM [] FOREST SERVICE [] SUBJ TO PL 359: Yes [] No []
WILDERNESS AREA []

SPLIT ESTATE: N/A [] SX [] PX [] OTHER []
SRHA [] Was proper Notice filed if located on SHRA Land? Yes [] No []

RECONVEYED MINERALS ON BLM LAND REQUIRE OPENING ORDER FROM 1944 TO 1993:
Open to Entry On _____ N/A []

COMMENTS/STATUS: VOID [] PARTIALLY VOID [] PVT MINERALS [] WITHDRAWN LANDS []
OTHER [] NO RIGHTS ON PORTIONS OF CLAIMS OVERLAPPING
SS 1, 553, 559, 5519, IL 98, STATE GRANT 11/14/1914, patent 945432, ~~PM~~
SR patent 868250. PM

[] Claimant acknowledges that portions of the following claim(s) site(s) may be void or voidable.

Printed Name of Claimant _____ Signature of Claimant _____

*****FINAL ADJUDICATION*****

DATE 3/9/2021 INITIALS PM

ANC462487

When Filed Return To:
2999 North 44th Street
Suite 300
Phoenix, AZ 85018

LOCATION NOTICE FOR LODE MINING CLAIM

NOTICE IS HEREBY GIVEN that the EMC-167 lode mining claim has been located

REF NOITL AZA38216 & AZA38219

By: Excelsior Mining Holding, Inc.
2999 North 44th Street
Suite 300
Phoenix, AZ 85018

RECEIVED
BLM AZ STATE OFFICE
2020 DEC 28 A 9 18
PHOENIX, ARIZONA
BLM
Date
Stamp

The general course of this claim is SOUTH TO NORTH and it is situated in COCHISE County, Arizona. This claim is 1500 feet in length and 600 feet in width.

This claim runs from the location monument on which this location notice is posted approximately 20 feet in a SOUTHERLY direction to the SOUTH end line and 1480 feet in a NORTHERLY direction to the NORTH end line. This claim is marked by six monuments, one at each corner and one at the center of each end line of the claim.

The location monument on which this notice is posted is situated within Section 8, Township 20 SOUTH, Range 25 EAST, Gila & Salt River Meridian, Arizona and this claim encompasses portions of the following quarter section(s): THE NE & NW 1/4 OF SEC 8, T20S, R25E, Gila & Salt River Meridian, Arizona.

The locality of this claim with reference to some natural object or permanent monument and additional information (if any) concerning its locality are as follows: The Northeast corner of the claim is located 4692 feet North and 3174 feet East from the Northeast Corner of Section 18, T. 20S, R. 25E, Gila & Salt River Meridian, Cochise County, AZ.

ORIGINALLY DATED AND POSTED on the ground the 14TH day of DECEMBER, 2020.

By: Chiff Jones

BY: Darling Geomatics, Ltd.

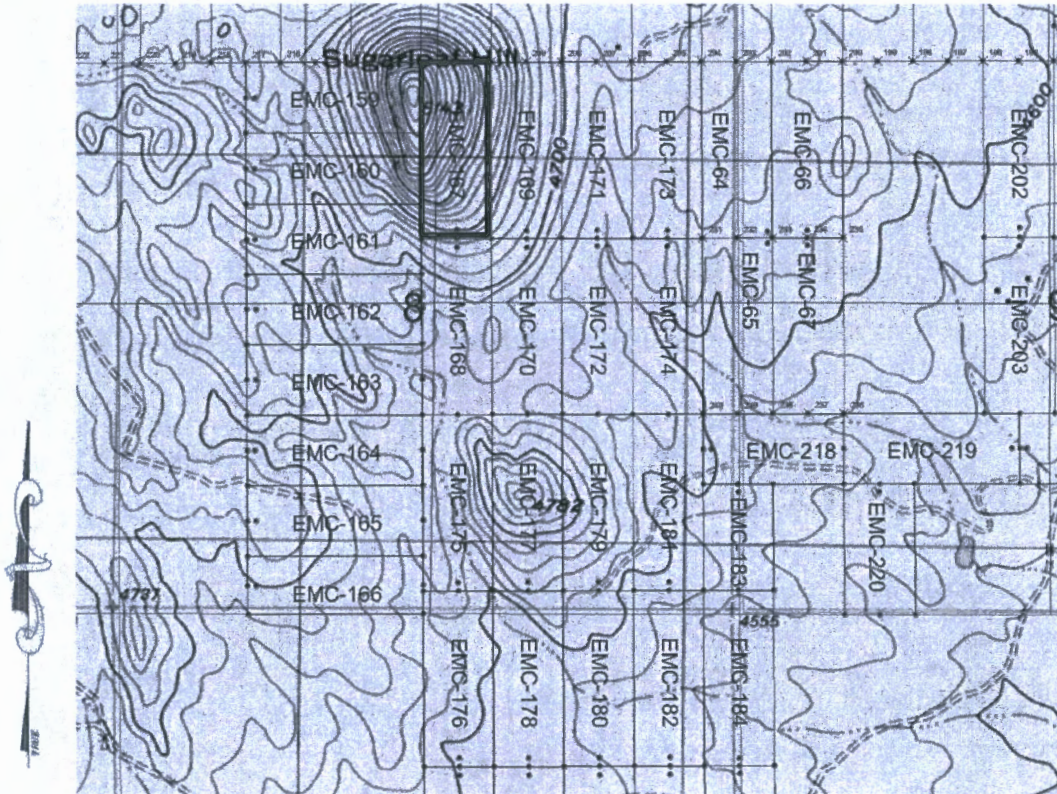
AS AGENT FOR: Excelsior Mining Holdings, Inc.

AMC462487

When Filed Return To:
2999 North 44th Street
Suite 300
Phoenix, AZ 85018

MINING CLAIM MAP

Lode (X) Placer ()



SCALE 1" = 1500ft

AMC462487

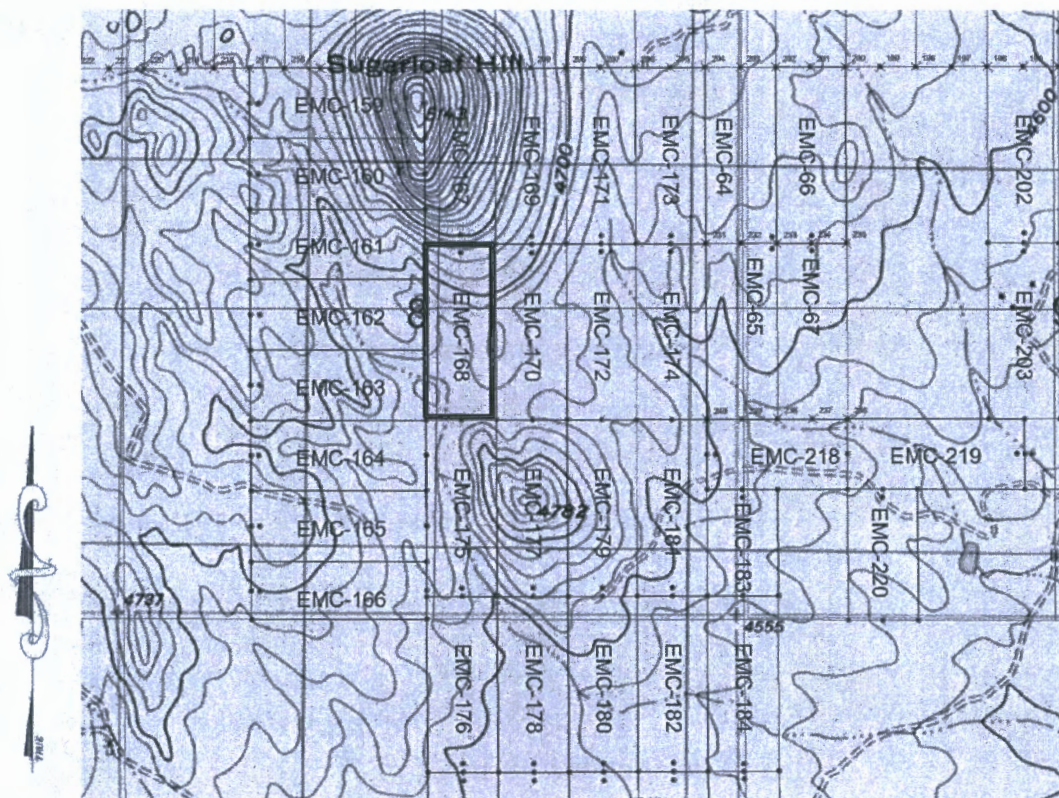
1. The above map depicts the EMC-167 mining claim, which is located in Section(s) 8, Township 20S, Range 25E, Gila & Salt River Meridian, COCHISE County, Arizona.
2. The type of corner and location monuments used are as follows: 2"X2"X5' WOOD POSTS.
3. The bearings and distances in degrees and feet between claim corners are as depicted on the map.

RECEIVED
BENNY STAFF OFFICE
2020 DEC 28 A 9 16
PHOENIX, ARIZONA

When Filed Return To:
2999 North 44th Street
Suite 300
Phoenix, AZ 85018

MINING CLAIM MAP

Lode (X) Placer ()



SCALE 1" = 1500ft

AMC462488

1. The above map depicts the EMC-168 mining claim, which is located in Section(s) 8, Township 20S, Range 25E, Gila & Salt River Meridian, COCHISE County, Arizona.
2. The type of corner and location monuments used are as follows: 2"X2"X5' WOOD POSTS.
3. The bearings and distances in degrees and feet between claim corners are as depicted on the map.

RECEIVED
DEN. AZ STATE OFFICE
2020 DEC 28 A 9 16
PHOENIX, ARIZONA

When Filed Return To:
2999 North 44th Street
Suite 300
Phoenix, AZ 85018

LOCATION NOTICE FOR LODE MINING CLAIM

NOTICE IS HEREBY GIVEN that the EMC-169 lode mining claim has been located

REF NOITL AZA38216 & AZA38219

By: Excelsior Mining Holding, Inc.
2999 North 44th Street
Suite 300
Phoenix, AZ 85018

RECEIVED
BLM AZ STATE OFFICE
2020 DEC 28 A 9 16
PHOENIX, ARIZONA
BLM
Date
Stamp

The general course of this claim is SOUTH TO NORTH and it is situated in COCHISE County, Arizona. This claim is 1500 feet in length and 600 feet in width.

This claim runs from the location monument on which this location notice is posted approximately 20 feet in a SOUTHERLY direction to the SOUTH end line and 1480 feet in a NORTHERLY direction to the NORTH end line. This claim is marked by six monuments, one at each corner and one at the center of each end line of the claim.

The location monument on which this notice is posted is situated within Section 8, Township 20 SOUTH, Range 25 EAST, Gila & Salt River Meridian, Arizona and this claim encompasses portions of the following quarter section(s):
THE NE 1/4 OF SEC 8, T20S, R25E, Gila & Salt River Meridian, Arizona.

The locality of this claim with reference to some natural object or permanent monument and additional information (if any) concerning its locality are as follows: The Northeast corner of the claim is located 4694 feet North and 3774 feet East from the Northeast Corner of Section 18, T. 20S, R. 25E, Gila & Salt River Meridian, Cochise County, AZ.

ORIGINALLY DATED AND POSTED on the ground the 14TH day of DECEMBER, 2020.

By: Cliff Jones

BY: Darling Geomatics, Ltd.

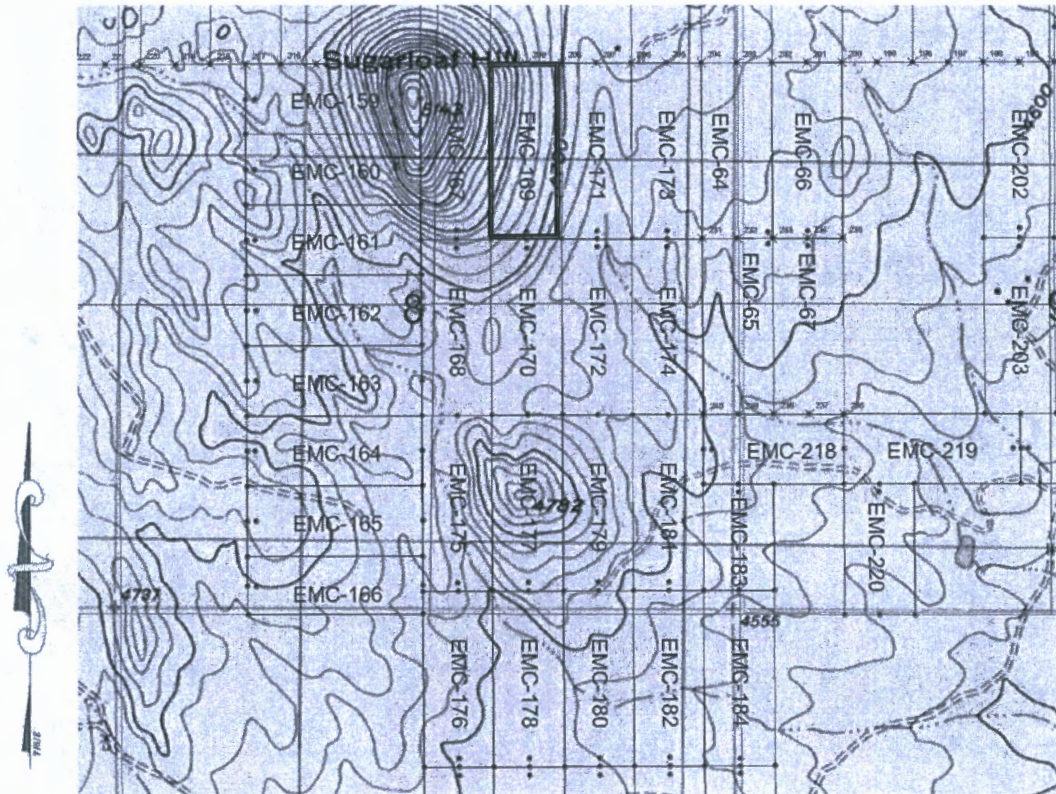
AS AGENT FOR: Excelsior Mining Holdings, Inc.

AMC462489

When Filed Return To:
2999 North 44th Street
Suite 300
Phoenix, AZ 85018

MINING CLAIM MAP

Lode (X) Placer ()



AN C 4 b 2 4 8 9

SCALE 1" = 1500ft

1. The above map depicts the EMC-169 mining claim, which is located in Section(s) 8, Township 20S, Range 25E, Gila & Salt River Meridian, COCHISE County, Arizona.
2. The type of corner and location monuments used are as follows: 2"X2"X5' WOOD POSTS.
3. The bearings and distances in degrees and feet between claim corners are as depicted on the map.

RECEIVED
BEM AD'S THIRD OFFICE
2020 DEC 28 A 9 16
PHOENIX, ARIZONA

When Filed Return To:
2999 North 44th Street
Suite 300
Phoenix, AZ 85018

LOCATION NOTICE FOR LODE MINING CLAIM

NOTICE IS HEREBY GIVEN that the EMC-170 lode mining claim has been located

REF NOITL AZA38219

By: Excelsior Mining Holding, Inc.
2999 North 44th Street
Suite 300
Phoenix, AZ 85018

RECEIVED
BLM AZ STAFF OFFICE
2020 DEC 28 A 9 16
PHOENIX, ARIZONA
BLM
Date
Stamp

The general course of this claim is NORTH TO SOUTH and it is situated in COCHISE County, Arizona. This claim is 1500 feet in length and 600 feet in width.

This claim runs from the location monument on which this location notice is posted approximately 20 feet in a NORTHERLY direction to the NORTH end line and 1480 feet in a SOUTHERLY direction to the SOUTH end line. This claim is marked by six monuments, one at each corner and one at the center of each end line of the claim.

The location monument on which this notice is posted is situated within Section 8, Township 20 SOUTH, Range 25 EAST, Gila & Salt River Meridian, Arizona and this claim encompasses portions of the following quarter section(s):
THE NE & SE 1/4 OF SEC 8, T20S, R25E, Gila & Salt River Meridian, Arizona.

The locality of this claim with reference to some natural object or permanent monument and additional information (if any) concerning its locality are as follows: The Northeast corner of the claim is located 3194 feet North and 3779 feet East from the Northeast Corner of Section 18, T. 20S, R. 25E, Gila & Salt River Meridian, Cochise County, AZ.

ORIGINALLY DATED AND POSTED on the ground the 14th day of DECEMBER, 2020.

By: Cliff James

BY: Darling Geomatics, Ltd.

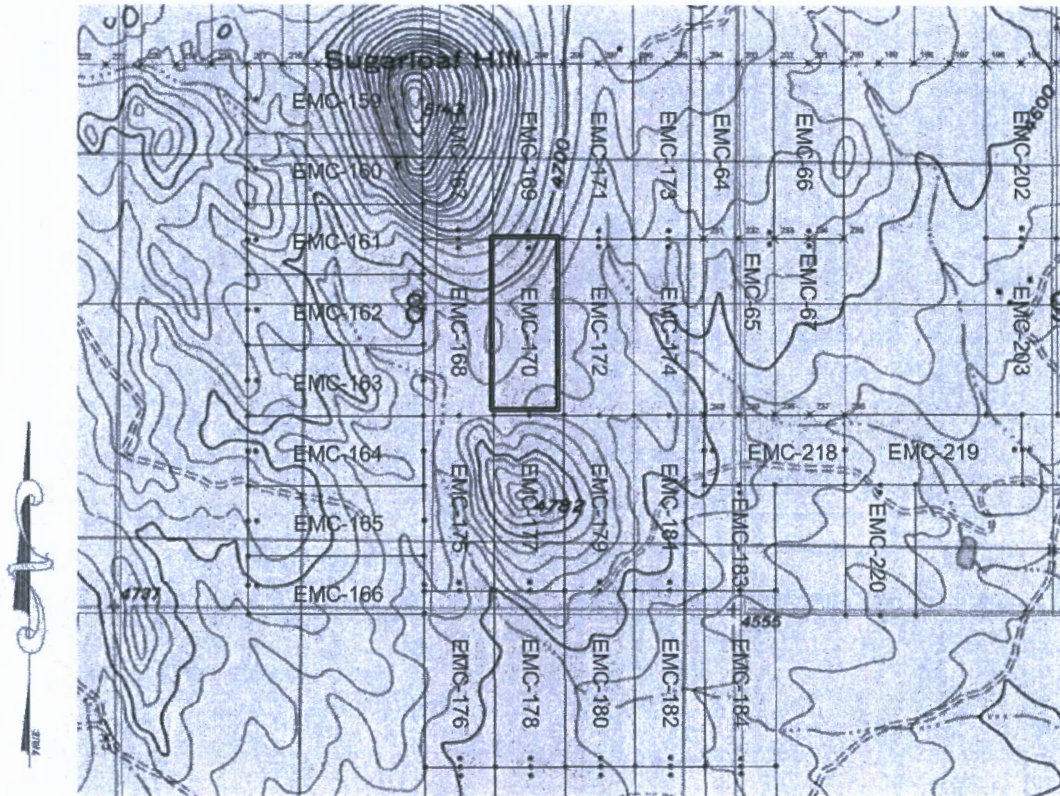
AS AGENT FOR: Excelsior Mining Holdings, Inc.

AMC462490

When Filed Return To:
2999 North 44th Street
Suite 300
Phoenix, AZ 85018

MINING CLAIM MAP

Lode (X) Placer ()



SCALE 1" = 1500ft

AMC462490

1. The above map depicts the EMC-170 mining claim, which is located in Section(s) 8, Township 20S, Range 25E, Gila & Salt River Meridian, COCHISE County, Arizona.
2. The type of corner and location monuments used are as follows: 2"X2"X5' WOOD POSTS.
3. The bearings and distances in degrees and feet between claim corners are as depicted on the map.

RECEIVED
DEPT. OF STATE OFFICE
2020 DEC 28 A 9 16
PHOENIX, ARIZONA

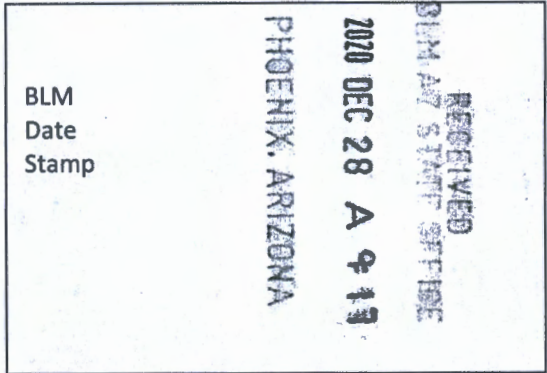
When Filed Return To:
2999 North 44th Street
Suite 300
Phoenix, AZ 85018

LOCATION NOTICE FOR LODE MINING CLAIM

NOTICE IS HEREBY GIVEN that the EMC-171 lode mining claim has been located

REF NOITL AZA38216, AZA38219 & AZA38215

By: Excelsior Mining Holding, Inc.
2999 North 44th Street
Suite 300
Phoenix, AZ 85018



The general course of this claim is SOUTH TO NORTH and it is situated in COCHISE County, Arizona. This claim is 1500 feet in length and 600 feet in width.

This claim runs from the location monument on which this location notice is posted approximately 20 feet in a SOUTHERLY direction to the SOUTH end line and 1480 feet in a NORTHERLY direction to the NORTH end line. This claim is marked by six monuments, one at each corner and one at the center of each end line of the claim.

The location monument on which this notice is posted is situated within Section 8, Township 20 SOUTH, Range 25 EAST, Gila & Salt River Meridian, Arizona and this claim encompasses portions of the following quarter section(s):
THE NE 1/4 OF SEC 8, T20S, R25E, Gila & Salt River Meridian, Arizona.

The locality of this claim with reference to some natural object or permanent monument and additional information (if any) concerning its locality are as follows: The Northeast corner of the claim is located 4696 feet North and 4374 feet East from the Northeast Corner of Section 18, T. 20S, R. 25E, Gila & Salt River Meridian, Cochise County, AZ.

ORIGINALLY DATED AND POSTED on the ground the 14TH day of DECEMBER, 2020.

By: Chiff James

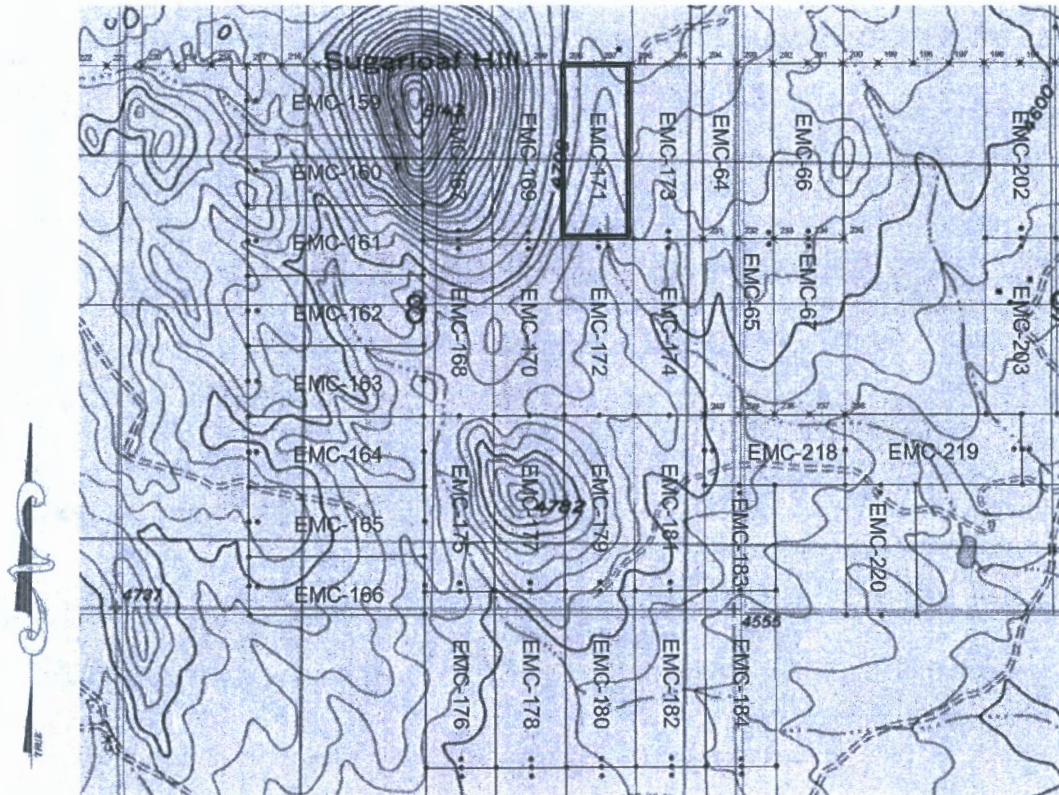
BY: Darling Geomatics, Ltd.
AS AGENT FOR: Excelsior Mining Holdings, Inc.

AMC462491

When Filed Return To:
2999 North 44th Street
Suite 300
Phoenix, AZ 85018

MINING CLAIM MAP

Lode (X) Placer ()



SCALE 1" = 1500ft

1. The above map depicts the EMC-171 mining claim, which is located in Section(s) 8, Township 20S, Range 25E, Gila & Salt River Meridian, COCHISE County, Arizona.
2. The type of corner and location monuments used are as follows: 2"X2"X5' WOOD POSTS.
3. The bearings and distances in degrees and feet between claim corners are as depicted on the map.

AMC462491

RECEIVED
BIRMINGHAM STATE OFFICE
2020 DEC 28 A 9:19
PHOENIX, ARIZONA


When Filed Return To:
2999 North 44th Street
Suite 300
Phoenix, AZ 85018

LOCATION NOTICE FOR LODE MINING CLAIM

NOTICE IS HEREBY GIVEN that the EMC-172 lode mining claim has been located

REF NOITL AZA38219

By: Excelsior Mining Holding, Inc.
2999 North 44th Street
Suite 300
Phoenix, AZ 85018



The general course of this claim is NORTH TO SOUTH and it is situated in COCHISE County, Arizona. This claim is 1500 feet in length and 600 feet in width.

This claim runs from the location monument on which this location notice is posted approximately 20 feet in a NORTHERLY direction to the NORTH end line and 1480 feet in a SOUTHERLY direction to the SOUTH end line. This claim is marked by six monuments, one at each corner and one at the center of each end line of the claim.

The location monument on which this notice is posted is situated within Section 8, Township 20 SOUTH, Range 25 EAST, Gila & Salt River Meridian, Arizona and this claim encompasses portions of the following quarter section(s): THE NE & SE 1/4 OF SEC 8, T20S, R25E, Gila & Salt River Meridian, Arizona.

The locality of this claim with reference to some natural object or permanent monument and additional information (if any) concerning its locality are as follows: The Northeast corner of the claim is located 3196 feet North and 4379 feet East from the Northeast Corner of Section 18, T. 20S, R. 25E, Gila & Salt River Meridian, Cochise County, AZ.

ORIGINALLY DATED AND POSTED on the ground the 14th day of DECEMBER, 2020.

By: Cliff Jones

BY: Darling Geomatics, Ltd.

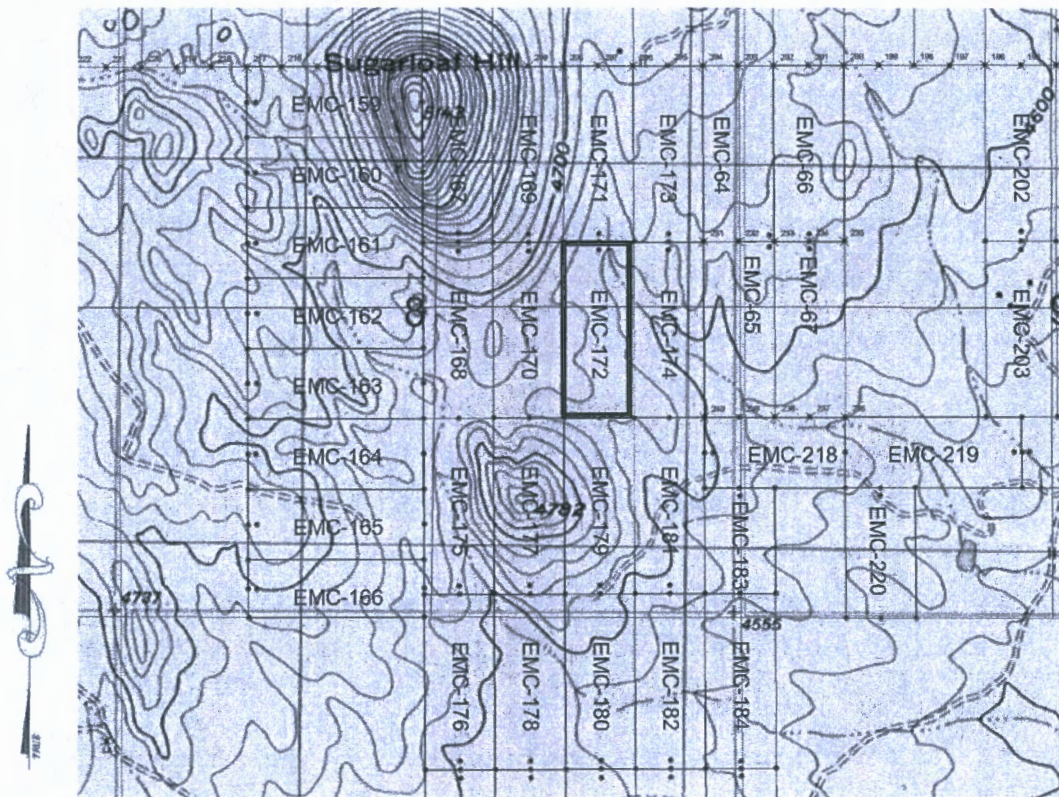
AS AGENT FOR: Excelsior Mining Holdings, Inc.

AMC462492

When Filed Return To:
2999 North 44th Street
Suite 300
Phoenix, AZ 85018

MINING CLAIM MAP

Lode (X) Placer ()



SCALE 1" = 1500ft

AMC462492

1. The above map depicts the EMC-172 mining claim, which is located in Section(s) 8, Township 20S, Range 25E, Gila & Salt River Meridian, COCHISE County, Arizona.
2. The type of corner and location monuments used are as follows: 2"X2"X5' WOOD POSTS.
3. The bearings and distances in degrees and feet between claim corners are as depicted on the map.

RECEIVED
DMM AND STATE OFFICES
2020 DEC 28 A 9:17
PHOENIX, ARIZONA

When Filed Return To:
2999 North 44th Street
Suite 300
Phoenix, AZ 85018

LOCATION NOTICE FOR LODE MINING CLAIM

NOTICE IS HEREBY GIVEN that the EMC-173 lode mining claim has been located

REF NOITL AZA38215 & AZA38219

By: Excelsior Mining Holding, Inc.
2999 North 44th Street
Suite 300
Phoenix, AZ 85018

BLM Date Stamp	RECEIVED BLM AZ STATE OFFICE 2020 DEC 28 A 9 17 PHOENIX, ARIZONA
----------------------	---

The general course of this claim is SOUTH TO NORTH and it is situated in COCHISE County, Arizona. This claim is 1500 feet in length and 600 feet in width.

This claim runs from the location monument on which this location notice is posted approximately 20 feet in a SOUTHERLY direction to the SOUTH end line and 1480 feet in a NORTHERLY direction to the NORTH end line. This claim is marked by six monuments, one at each corner and one at the center of each end line of the claim.

The location monument on which this notice is posted is situated within Section 8, Township 20 SOUTH, Range 25 EAST, Gila & Salt River Meridian, Arizona and this claim encompasses portions of the following quarter section(s):
THE NE 1/4 OF SEC 8, T20S, R25E, Gila & Salt River Meridian, Arizona.

The locality of this claim with reference to some natural object or permanent monument and additional information (if any) concerning its locality are as follows: The Northeast corner of the claim is located 4698 feet North and 4974 feet East from the Northeast Corner of Section 18, T. 20S, R. 25E, Gila & Salt River Meridian, Cochise County, AZ.

ORIGINALLY DATED AND POSTED on the ground the 14th day of DECEMBER, 2020.

By: Cliff Jones

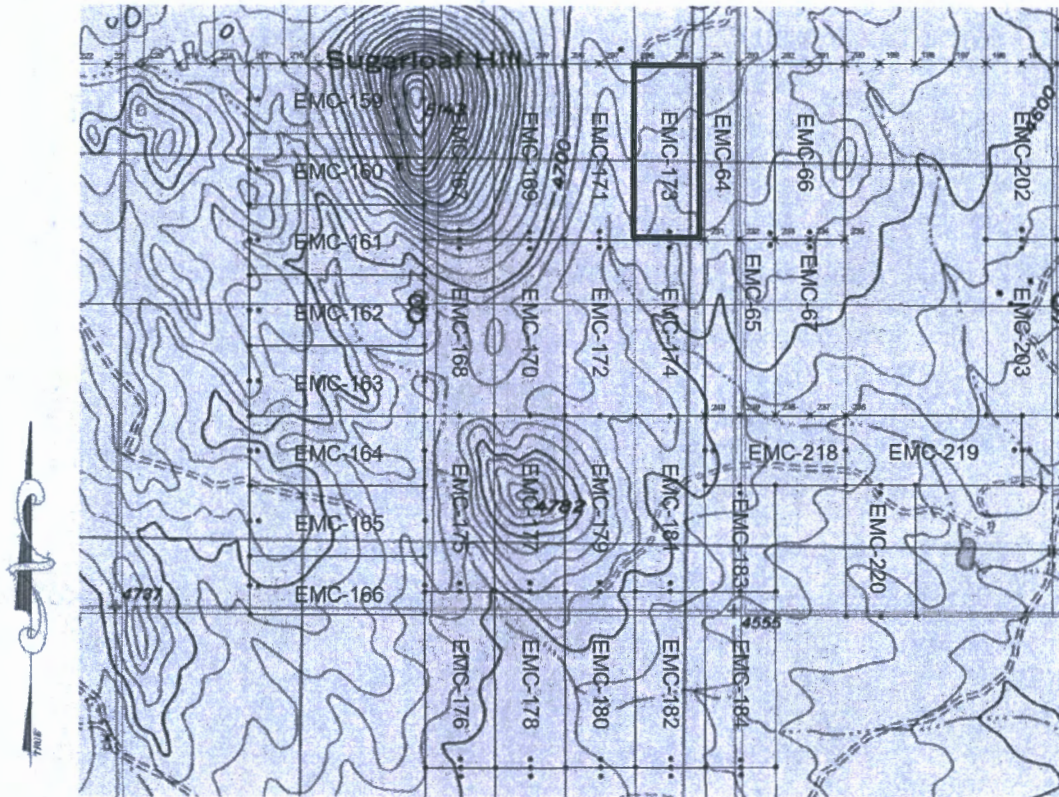
BY: Darling Geomatics, Ltd.
AS AGENT FOR: Excelsior Mining Holdings, Inc.

AMC462493

When Filed Return To:
2999 North 44th Street
Suite 300
Phoenix, AZ 85018

MINING CLAIM MAP

Lode (X) Placer ()



AMC462493

SCALE 1" = 1500ft

1. The above map depicts the EMC-173 mining claim, which is located in Section(s) 8, Township 20S, Range 25E, Gila & Salt River Meridian, COCHISE County, Arizona.
2. The type of corner and location monuments used are as follows: 2"X2"X5' WOOD POSTS.
3. The bearings and distances in degrees and feet between claim corners are as depicted on the map.

RECEIVED
GENERAL SURVEY OFFICE
2020 DEC 28 A 9 17
PHOENIX, ARIZONA

When Filed Return To:
2999 North 44th Street
Suite 300
Phoenix, AZ 85018

LOCATION NOTICE FOR LODE MINING CLAIM

NOTICE IS HEREBY GIVEN that the EMC-174 lode mining claim has been located

REF NOITL AZA38219

By: Excelsior Mining Holding, Inc.
2999 North 44th Street
Suite 300
Phoenix, AZ 85018

BLM Date Stamp	RECEIVED BLM AZ STATE OFFICE 2020 DEC 28 A 9:11 PHOENIX, ARIZONA
----------------------	---

The general course of this claim is NORTH TO SOUTH and it is situated in COCHISE County, Arizona. This claim is 1500 feet in length and 600 feet in width.

This claim runs from the location monument on which this location notice is posted approximately 20 feet in a NORTHERLY direction to the NORTH end line and 1480 feet in a SOUTHERLY direction to the SOUTH end line. This claim is marked by six monuments, one at each corner and one at the center of each end line of the claim.

The location monument on which this notice is posted is situated within Section 8, Township 20 SOUTH, Range 25 EAST, Gila & Salt River Meridian, Arizona and this claim encompasses portions of the following quarter section(s):
THE NE & SE 1/4 OF SEC 8, T20S, R25E, Gila & Salt River Meridian, Arizona.

The locality of this claim with reference to some natural object or permanent monument and additional information (if any) concerning its locality are as follows: The Northeast corner of the claim is located 3196 feet North and 4379 feet East from the Northeast Corner of Section 18, T. 20S, R. 25E, Gila & Salt River Meridian, Cochise County, AZ.

ORIGINALLY DATED AND POSTED on the ground the 14TH day of DECEMBER, 2020.

By: Cliff Jones

BY: Darling Geomatics, Ltd.

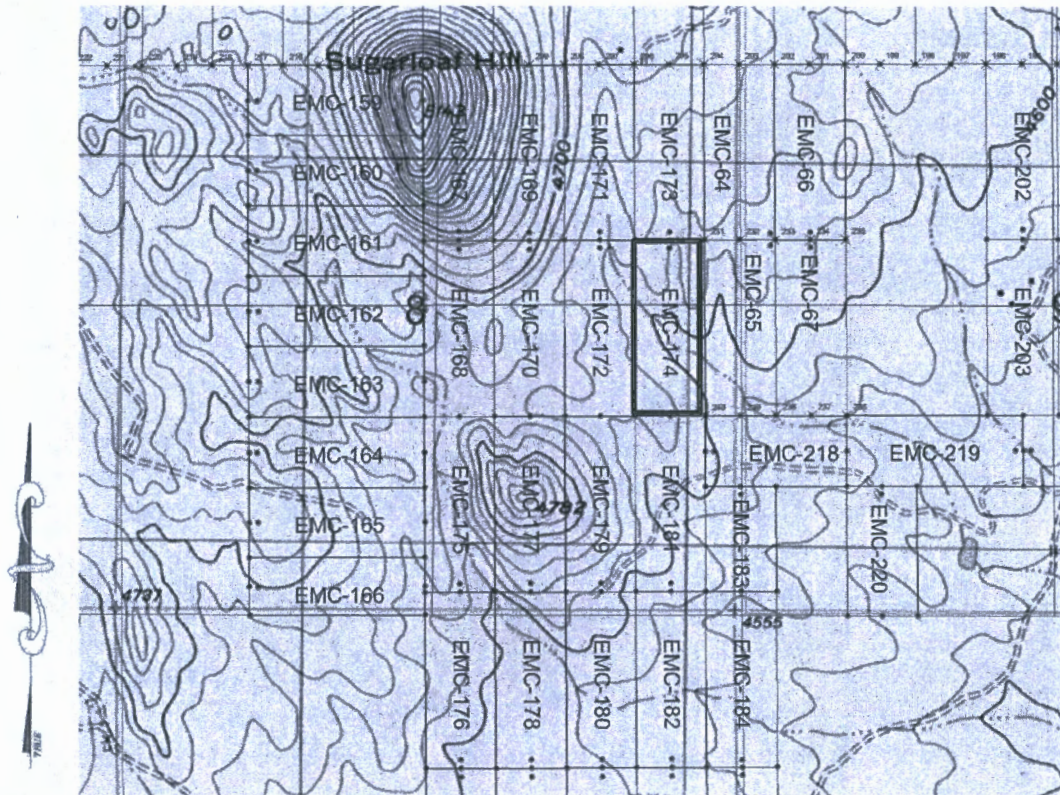
AS AGENT FOR: Excelsior Mining Holdings, Inc.

AMC462494

When Filed Return To:
2999 North 44th Street
Suite 300
Phoenix, AZ 85018

MINING CLAIM MAP

Lode (X) Placer ()



SCALE 1" = 1500ft

1. The above map depicts the EMC-174 mining claim, which is located in Section(s) 8, Township 20S, Range 25E, Gila & Salt River Meridian, COCHISE County, Arizona.
2. The type of corner and location monuments used are as follows: 2"X2"X5' WOOD POSTS.
3. The bearings and distances in degrees and feet between claim corners are as depicted on the map.

RECEIVED
BIRMINGHAM STATE OFFICE
2020 DEC 28 A 9 17
PHOENIX, ARIZONA

AMC462494

When Filed Return To:
2999 North 44th Street
Suite 300
Phoenix, AZ 85018

LOCATION NOTICE FOR LODE MINING CLAIM

NOTICE IS HEREBY GIVEN that the EMC-175 lode mining claim has been located

REF NOITL AZA38219

By: Excelsior Mining Holding, Inc.
2999 North 44th Street
Suite 300
Phoenix, AZ 85018

BLM Date Stamp	RECEIVED BLM AZ STAMP OFFICE 2020 DEC 28 A 9 17 PHOENIX, ARIZONA
----------------------	---

The general course of this claim is SOUTH TO NORTH and it is situated in COCHISE County, Arizona. This claim is 1500 feet in length and 600 feet in width.

This claim runs from the location monument on which this location notice is posted approximately 20 feet in a SOUTHERLY direction to the SOUTH end line and 1480 feet in a NORTHERLY direction to the NORTH end line. This claim is marked by six monuments, one at each corner and one at the center of each end line of the claim.

The location monument on which this notice is posted is situated within Section 8, Township 20 SOUTH, Range 25 EAST, Gila & Salt River Meridian, Arizona and this claim encompasses portions of the following quarter section(s):
THE SW & SE 1/4 OF SEC 8, T20S, R25E, Gila & Salt River Meridian, Arizona.

The locality of this claim with reference to some natural object or permanent monument and additional information (if any) concerning its locality are as follows: The Northeast corner of the claim is located 1692 feet North and 3184 feet East from the Northeast Corner of Section 18, T. 20S, R. 25E, Gila & Salt River Meridian, Cochise County, AZ.

ORIGINALLY DATED AND POSTED on the ground the 8TH day of DECEMBER, 2020.

By: Cliff James

BY: Darling Geomatics, Ltd.

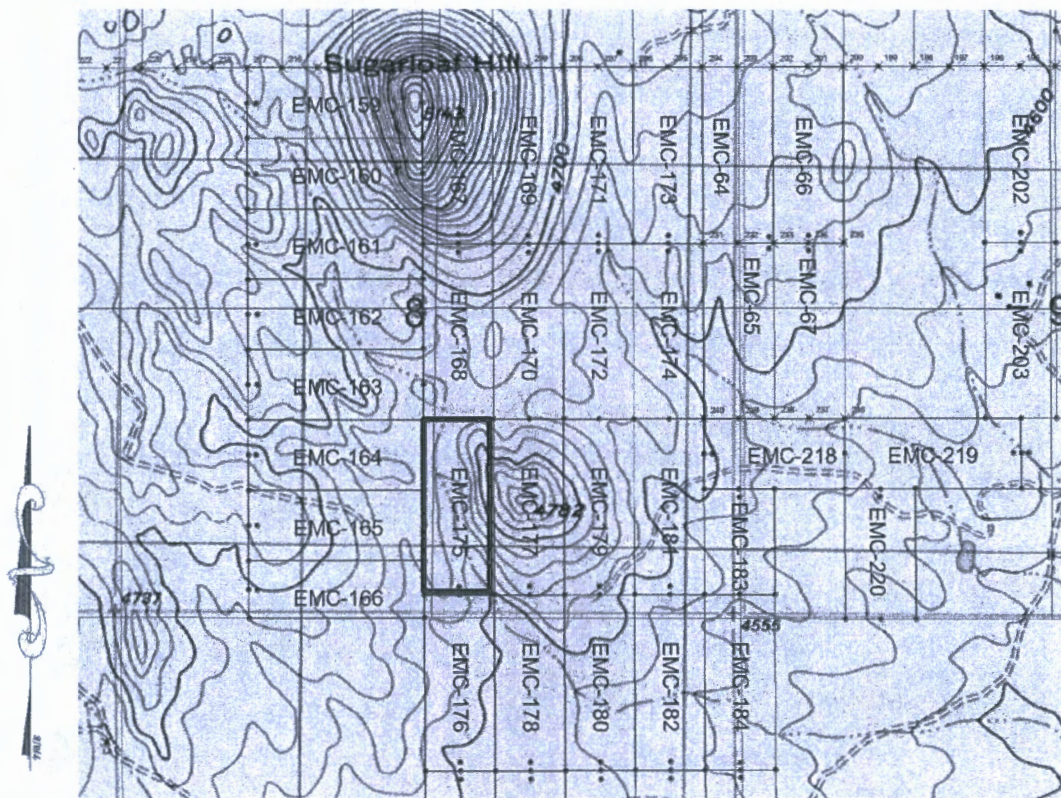
AS AGENT FOR: Excelsior Mining Holdings, Inc.

AMC462495

When Filed Return To:
2999 North 44th Street
Suite 300
Phoenix, AZ 85018

MINING CLAIM MAP

Lode (X) Placer ()



SCALE 1" = 1500ft

1. The above map depicts the EMC-175 mining claim, which is located in Section(s) 8, Township 20S, Range 25E, Gila & Salt River Meridian, COCHISE County, Arizona.
2. The type of corner and location monuments used are as follows: 2"X2"X5' WOOD POSTS.
3. The bearings and distances in degrees and feet between claim corners are as depicted on the map.

AN C 4 6 2 4 9 5

RECEIVED
DEPT. OF STATE OFFICE
2020 DEC 28 A 9 17
PHOENIX, ARIZONA

When Filed Return To:
2999 North 44th Street
Suite 300
Phoenix, AZ 85018

LOCATION NOTICE FOR LODE MINING CLAIM

NOTICE IS HEREBY GIVEN that the EMC-176 lode mining claim has been located

REF NOITL AZA38219

By: Excelsior Mining Holding, Inc.
2999 North 44th Street
Suite 300
Phoenix, AZ 85018

BLM Date Stamp	RECEIVED DEPT. OF STATE OFFICE 2020 DEC 28 A 9 13 PHOENIX, ARIZONA
----------------------	---

The general course of this claim is SOUTH TO NORTH and it is situated in COCHISE County, Arizona. This claim is 1500 feet in length and 600 feet in width.

This claim runs from the location monument on which this location notice is posted approximately 20 feet in a SOUTHERLY direction to the SOUTH end line and 1480 feet in a NORTHERLY direction to the NORTH end line. This claim is marked by six monuments, one at each corner and one at the center of each end line of the claim.

The location monument on which this notice is posted is situated within Section 17, Township 20 SOUTH, Range 25 EAST, Gila & Salt River Meridian, Arizona and this claim encompasses portions of the following quarter section(s): THE SW & SE 1/4 OF SEC 8 & THE NW & NE 1/4 OF SEC 17, T20S, R25E, Gila & Salt River Meridian, Arizona.

The locality of this claim with reference to some natural object or permanent monument and additional information (if any) concerning its locality are as follows: The Northeast corner of the claim is located 192 feet North and 3189 feet East from the Northeast Corner of Section 18, T. 20S, R. 25E, Gila & Salt River Meridian, Cochise County, AZ.

ORIGINALLY DATED AND POSTED on the ground the 7th day of DECEMBER, 2020.

By: Cliff James

BY: Darling Geomatics, Ltd.

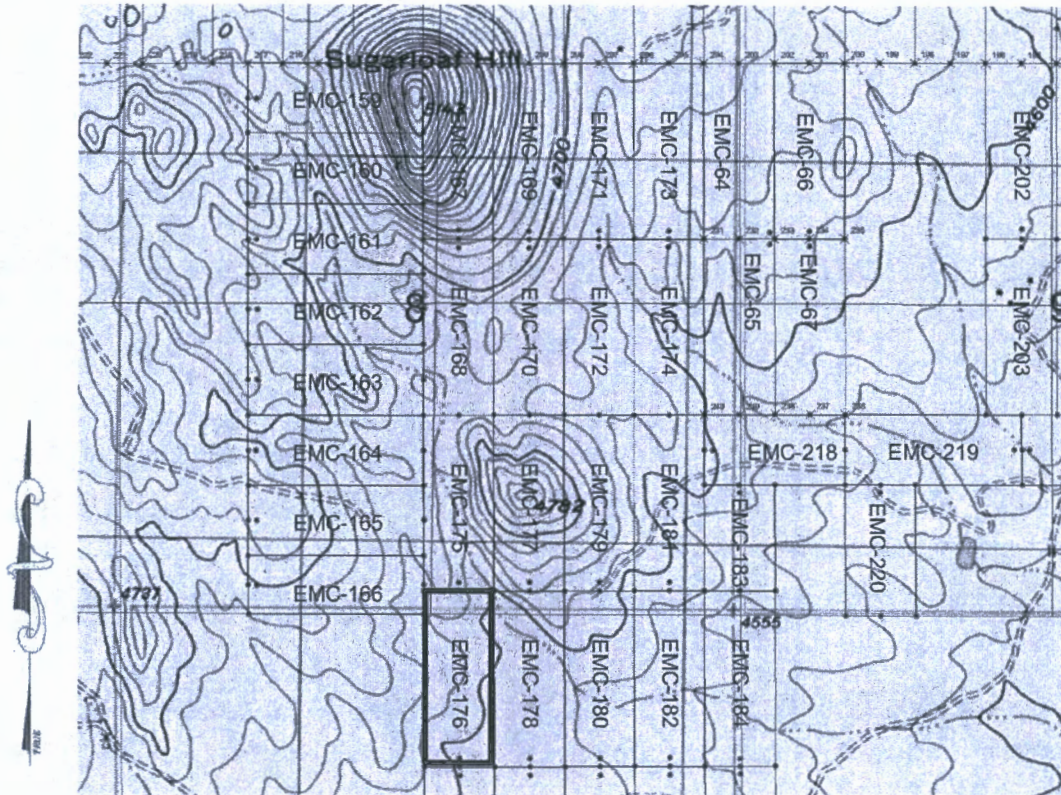
AS AGENT FOR: Excelsior Mining Holdings, Inc.

AMC462496

When Filed Return To:
2999 North 44th Street
Suite 300
Phoenix, AZ 85018

MINING CLAIM MAP

Lode (X) Placer ()



SCALE 1" = 1500ft

AN C 4 b 2 4 9 b

1. The above map depicts the EMC-176 mining claim, which is located in Section(s) 8 & 17, Township 20S, Range 25E, Gila & Salt River Meridian, COCHISE County, Arizona.
2. The type of corner and location monuments used are as follows: 2"X2"X5' WOOD POSTS.
3. The bearings and distances in degrees and feet between claim corners are as depicted on the map.

RECEIVED
DEPARTMENT OFFICE
2020 DEC 28 A 9 17
PHOENIX, ARIZONA

When Filed Return To:
2999 North 44th Street
Suite 300
Phoenix, AZ 85018

LOCATION NOTICE FOR LODE MINING CLAIM

NOTICE IS HEREBY GIVEN that the EMC-177 lode mining claim has been located

REF NOITL AZA38219

By: Excelsior Mining Holding, Inc.
2999 North 44th Street
Suite 300
Phoenix, AZ 85018

RECEIVED
GEN. & SURV. OFFICE
2020 DEC 28 A 9 17
PHOENIX, ARIZONA
BLM
Date
Stamp

The general course of this claim is SOUTH TO NORTH and it is situated in COCHISE County, Arizona. This claim is 1500 feet in length and 600 feet in width.

This claim runs from the location monument on which this location notice is posted approximately 20 feet in a SOUTHERLY direction to the SOUTH end line and 1480 feet in a NORTHERLY direction to the NORTH end line. This claim is marked by six monuments, one at each corner and one at the center of each end line of the claim.

The location monument on which this notice is posted is situated within Section 8, Township 20 SOUTH, Range 25 EAST, Gila & Salt River Meridian, Arizona and this claim encompasses portions of the following quarter section(s):
THE SE 1/4 OF SEC 8, T20S, R25E, Gila & Salt River Meridian, Arizona.

The locality of this claim with reference to some natural object or permanent monument and additional information (if any) concerning its locality are as follows: The Northeast corner of the claim is located 1694 feet North and 3784 feet East from the Northeast Corner of Section 18, T. 20S, R. 25E, Gila & Salt River Meridian, Cochise County, AZ.

ORIGINALLY DATED AND POSTED on the ground the 3TH day of DECEMBER, 2020.

By: Cliff James

BY: Darling Geomatics, Ltd.

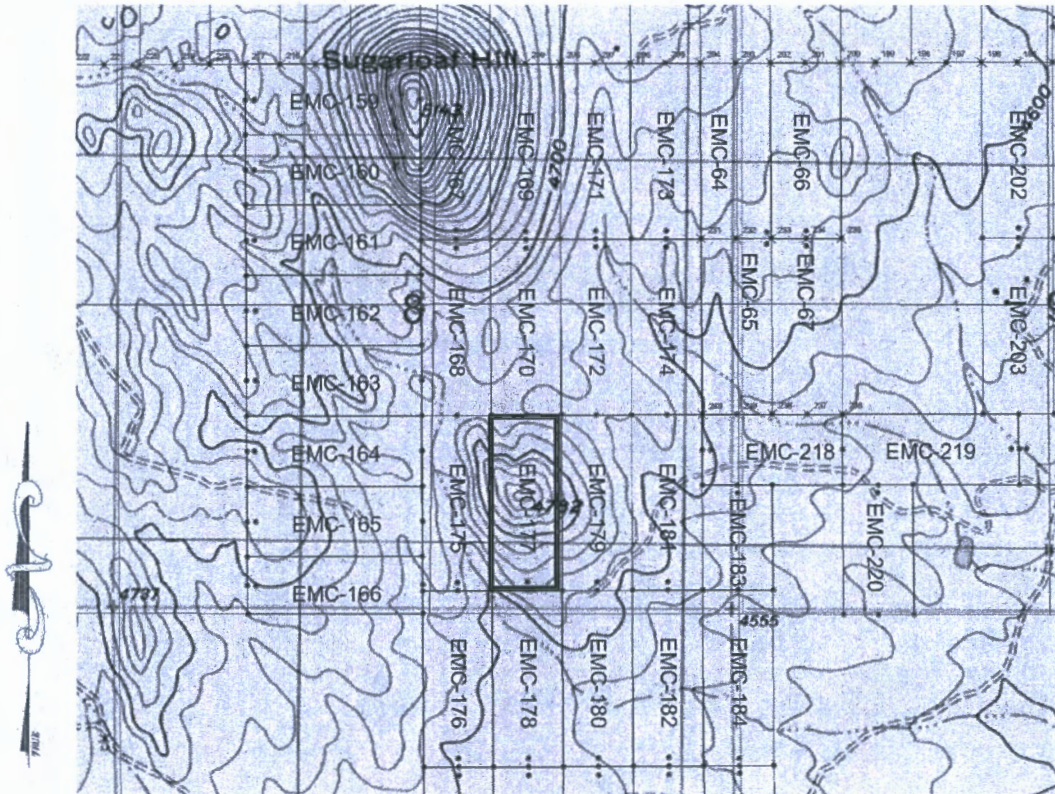
AS AGENT FOR: Excelsior Mining Holdings, Inc.

AMC462497

When Filed Return To:
2999 North 44th Street
Suite 300
Phoenix, AZ 85018

MINING CLAIM MAP

Lode (X) Placer ()



SCALE 1" = 1500ft

1. The above map depicts the EMC-177 mining claim, which is located in Section(s) 8, Township 20S, Range 25E, Gila & Salt River Meridian, COCHISE County, Arizona.
2. The type of corner and location monuments used are as follows: 2"X2"X5' WOOD POSTS.
3. The bearings and distances in degrees and feet between claim corners are as depicted on the map.

AMC462497

RECEIVED
BUREAU OF STATE OFFICE
2020 DEC 28 A 9 17
PHOENIX, ARIZONA

When Filed Return To:
2999 North 44th Street
Suite 300
Phoenix, AZ 85018

LOCATION NOTICE FOR LODE MINING CLAIM

NOTICE IS HEREBY GIVEN that the EMC-178 lode mining claim has been located

REF NOITL AZA38219

By: Excelsior Mining Holding, Inc.
2999 North 44th Street
Suite 300
Phoenix, AZ 85018

RECEIVED
DWM-AZ STATE OFFICE
2020 DEC 28 A 9 19
PHOENIX, ARIZONA
BLM
Date
Stamp

The general course of this claim is SOUTH TO NORTH and it is situated in COCHISE County, Arizona. This claim is 1500 feet in length and 600 feet in width.

This claim runs from the location monument on which this location notice is posted approximately 20 feet in a SOUTHERLY direction to the SOUTH end line and 1480 feet in a NORTHERLY direction to the NORTH end line. This claim is marked by six monuments, one at each corner and one at the center of each end line of the claim.

The location monument on which this notice is posted is situated within Section 17, Township 20 SOUTH, Range 25 EAST, Gila & Salt River Meridian, Arizona and this claim encompasses portions of the following quarter section(s): THE SE 1/4 OF SEC 8 & THE NE 1/4 OF SEC 17, T20S, R25E, Gila & Salt River Meridian, Arizona.

The locality of this claim with reference to some natural object or permanent monument and additional information (if any) concerning its locality are as follows: The Northeast corner of the claim is located 194 feet North and 3789 feet East from the Northeast Corner of Section 18, T. 20S, R. 25E, Gila & Salt River Meridian, Cochise County, AZ.

ORIGINALLY DATED AND POSTED on the ground the 7TH day of DECEMBER, 2020.

By: Cliff Jones

BY: Darling Geomatics, Ltd.

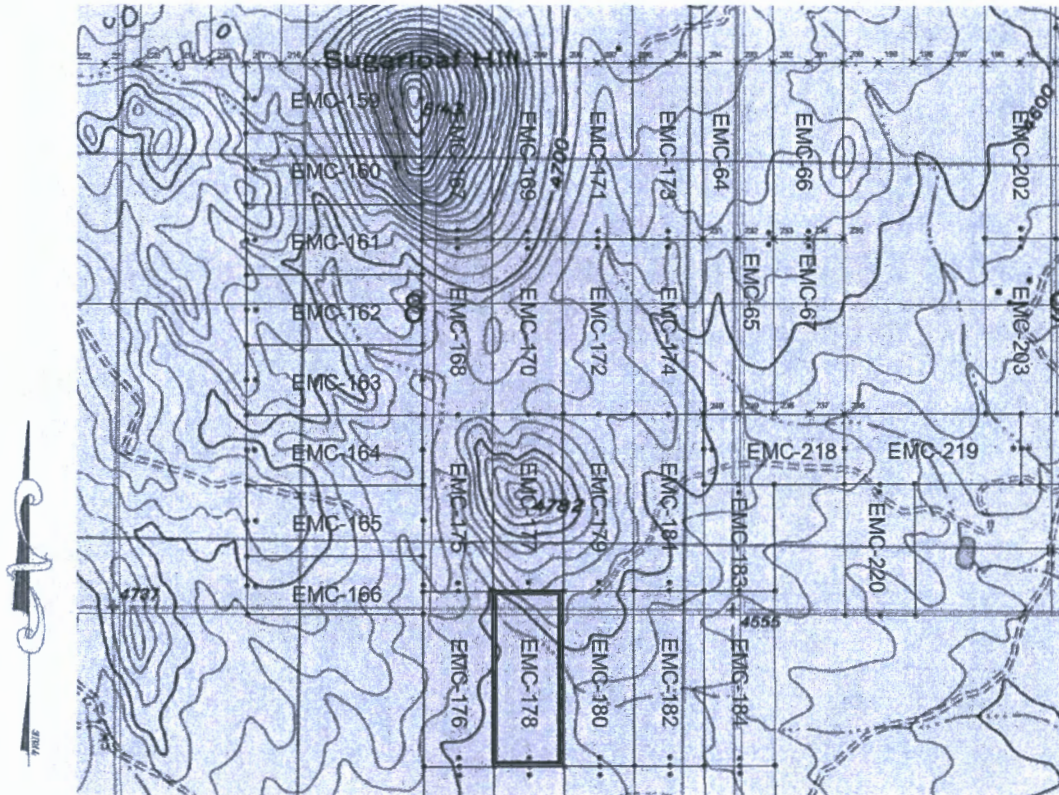
AS AGENT FOR: Excelsior Mining Holdings, Inc.

AMC462498

When Filed Return To:
2999 North 44th Street
Suite 300
Phoenix, AZ 85018

MINING CLAIM MAP

Lode (X) Placer ()



AMC462498

SCALE 1" = 1500ft

1. The above map depicts the EMC-178 mining claim, which is located in Section(s) 8 & 17, Township 20S, Range 25E, Gila & Salt River Meridian, COCHISE County, Arizona.
2. The type of corner and location monuments used are as follows: 2"X2"X5' WOOD POSTS.
3. The bearings and distances in degrees and feet between claim corners are as depicted on the map.

RECEIVED
SUNNY SIDE OFFICE
2020 DEC 28 A 9:18
PHOENIX, ARIZONA

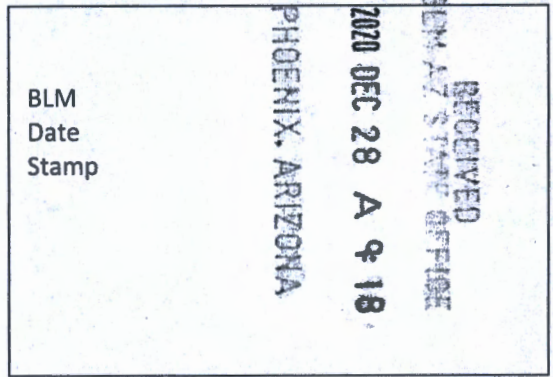
When Filed Return To:
2999 North 44th Street
Suite 300
Phoenix, AZ 85018

LOCATION NOTICE FOR LODE MINING CLAIM

NOTICE IS HEREBY GIVEN that the EMC-179 lode mining claim has been located

REF NOITL AZA38219

By: Excelsior Mining Holding, Inc.
2999 North 44th Street
Suite 300
Phoenix, AZ 85018



The general course of this claim is SOUTH TO NORTH and it is situated in COCHISE County, Arizona. This claim is 1500 feet in length and 600 feet in width.

This claim runs from the location monument on which this location notice is posted approximately 20 feet in a SOUTHERLY direction to the SOUTH end line and 1480 feet in a NORTHERLY direction to the NORTH end line. This claim is marked by six monuments, one at each corner and one at the center of each end line of the claim.

The location monument on which this notice is posted is situated within Section 8, Township 20 SOUTH, Range 25 EAST, Gila & Salt River Meridian, Arizona and this claim encompasses portions of the following quarter section(s): THE SE 1/4 OF SEC 8, T20S, R25E, Gila & Salt River Meridian, Arizona.

The locality of this claim with reference to some natural object or permanent monument and additional information (if any) concerning its locality are as follows: The Northeast corner of the claim is located 1696 feet North and 4384 feet East from the Northeast Corner of Section 18, T. 20S, R. 25E, Gila & Salt River Meridian, Cochise County, AZ.

ORIGINALLY DATED AND POSTED on the ground the 8TH day of DECEMBER, 2020.

By: Cliff James

BY: Darling Geomatics, Ltd.

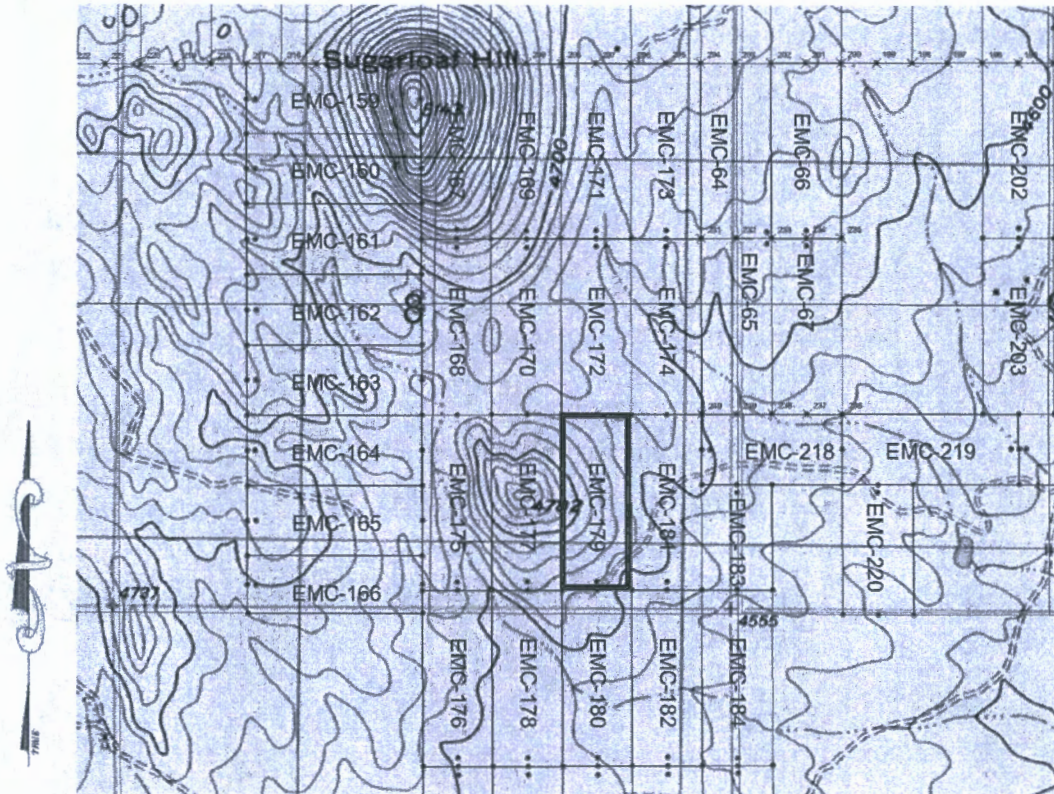
AS AGENT FOR: Excelsior Mining Holdings, Inc.

AMC462499

When Filed Return To:
2999 North 44th Street
Suite 300
Phoenix, AZ 85018

MINING CLAIM MAP

Lode (X) Placer ()



SCALE 1" = 1500ft

AMC462499

1. The above map depicts the EMC-179 mining claim, which is located in Section(s) 8, Township 20S, Range 25E, Gila & Salt River Meridian, COCHISE County, Arizona.
2. The type of corner and location monuments used are as follows: 2"X2"X5' WOOD POSTS.
3. The bearings and distances in degrees and feet between claim corners are as depicted on the map.

RECEIVED
DEM. AZ STATE OFFICE
2020 DEC 28 A 9 18
PHOENIX, ARIZONA

When Filed Return To:
2999 North 44th Street
Suite 300
Phoenix, AZ 85018

LOCATION NOTICE FOR LODE MINING CLAIM

NOTICE IS HEREBY GIVEN that the EMC-180 lode mining claim has been located

REF NOITL AZA38219

By: Excelsior Mining Holding, Inc.
2999 North 44th Street
Suite 300
Phoenix, AZ 85018

BLM
Date
Stamp

RECEIVED
BLM AZ STATE OFFICE
2020 DEC 28 A 9 18
PHOENIX, ARIZONA

The general course of this claim is SOUTH TO NORTH and it is situated in COCHISE County, Arizona. This claim is 1500 feet in length and 600 feet in width.

This claim runs from the location monument on which this location notice is posted approximately 20 feet in a SOUTHERLY direction to the SOUTH end line and 1480 feet in a NORTHERLY direction to the NORTH end line. This claim is marked by six monuments, one at each corner and one at the center of each end line of the claim.

The location monument on which this notice is posted is situated within Section 17, Township 20 SOUTH, Range 25 EAST, Gila & Salt River Meridian, Arizona and this claim encompasses portions of the following quarter section(s): THE SE 1/4 OF SEC 8 & THE NE 1/4 OF SEC 17, T20S, R25E, Gila & Salt River Meridian, Arizona.

The locality of this claim with reference to some natural object or permanent monument and additional information (if any) concerning its locality are as follows: The Northeast corner of the claim is located 196 feet North and 4389 feet East from the Northeast Corner of Section 18, T. 20S, R. 25E, Gila & Salt River Meridian, Cochise County, AZ.

ORIGINALLY DATED AND POSTED on the ground the 7TH day of DECEMBER, 2020.

By: Cliff Jones

BY: Darling Geomatics, Ltd.

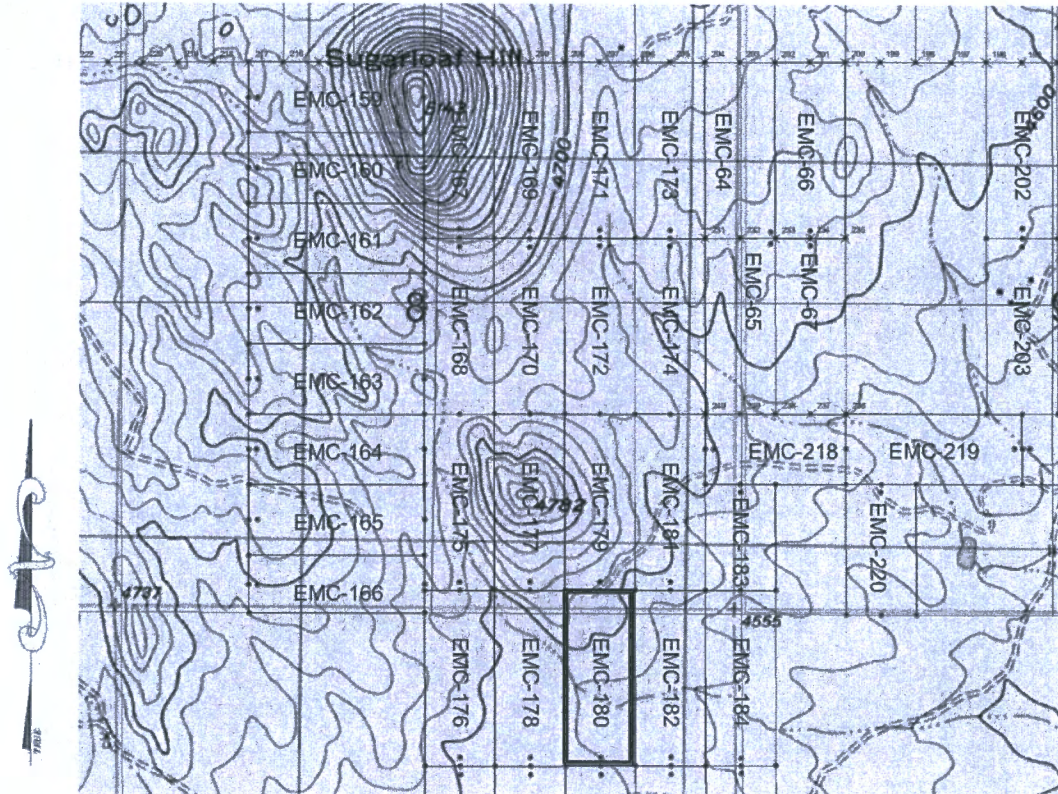
AS AGENT FOR: Excelsior Mining Holdings, Inc.

AMC462500

When Filed Return To:
2999 North 44th Street
Suite 300
Phoenix, AZ 85018

MINING CLAIM MAP

Lode (X) Placer ()



SCALE 1" = 1500ft

AMC462500

1. The above map depicts the EMC-180 mining claim, which is located in Section(s) 8 & 17, Township 20S, Range 25E, Gila & Salt River Meridian, COCHISE County, Arizona.
2. The type of corner and location monuments used are as follows: 2"X2"X5' WOOD POSTS.
3. The bearings and distances in degrees and feet between claim corners are as depicted on the map.

RECEIVED
DINA AZ STATE OFFICE
2010 DEC 28 A 9 18
PHOENIX, ARIZONA

When Filed Return To:
2999 North 44th Street
Suite 300
Phoenix, AZ 85018

LOCATION NOTICE FOR LODE MINING CLAIM

NOTICE IS HEREBY GIVEN that the EMC-181 lode mining claim has been located

REF NOITL AZA38219

By: Excelsior Mining Holding, Inc.
2999 North 44th Street
Suite 300
Phoenix, AZ 85018

RECEIVED
BLM AZ STATE OFFICE
2020 DEC 28 A 9 18
PHOENIX, ARIZONA
BLM
Date
Stamp

The general course of this claim is SOUTH TO NORTH and it is situated in COCHISE County, Arizona. This claim is 1500 feet in length and 600 feet in width.

This claim runs from the location monument on which this location notice is posted approximately 20 feet in a SOUTHERLY direction to the SOUTH end line and 1480 feet in a NORTHERLY direction to the NORTH end line. This claim is marked by six monuments, one at each corner and one at the center of each end line of the claim.

The location monument on which this notice is posted is situated within Section 8, Township 20 SOUTH, Range 25 EAST, Gila & Salt River Meridian, Arizona and this claim encompasses portions of the following quarter section(s):
THE SE 1/4 OF SEC 8, T20S, R25E, Gila & Salt River Meridian, Arizona.

The locality of this claim with reference to some natural object or permanent monument and additional information (if any) concerning its locality are as follows: The Northeast corner of the claim is located 1698 feet North and 4984 feet East from the Northeast Corner of Section 18, T. 20S, R. 25E, Gila & Salt River Meridian, Cochise County, AZ.

ORIGINALLY DATED AND POSTED on the ground the 8TH day of DECEMBER, 2020.

By: Cliff Jones

BY: Darling Geomatics, Ltd.
AS AGENT FOR: Excelsior Mining Holdings, Inc.

AMC462501

When Filed Return To:
2999 North 44th Street
Suite 300
Phoenix, AZ 85018

LOCATION NOTICE FOR LODE MINING CLAIM

NOTICE IS HEREBY GIVEN that the EMC-182 lode mining claim has been located

REF NOITL AZA38219

By: Excelsior Mining Holding, Inc.
2999 North 44th Street
Suite 300
Phoenix, AZ 85018

RECEIVED
DEW AZ STATE OFFICE
2020 DEC 28 A 9 18
PHOENIX, ARIZONA
BLM
Date
Stamp

The general course of this claim is SOUTH TO NORTH and it is situated in COCHISE County, Arizona. This claim is 1500 feet in length and 600 feet in width.

This claim runs from the location monument on which this location notice is posted approximately 20 feet in a SOUTHERLY direction to the SOUTH end line and 1480 feet in a NORTHERLY direction to the NORTH end line. This claim is marked by six monuments, one at each corner and one at the center of each end line of the claim.

The location monument on which this notice is posted is situated within Section 17, Township 20 SOUTH, Range 25 EAST, Gila & Salt River Meridian, Arizona and this claim encompasses portions of the following quarter section(s): THE SE 1/4 OF SEC 8 & THE NE 1/4 OF SEC 17, T20S, R25E, Gila & Salt River Meridian, Arizona.

The locality of this claim with reference to some natural object or permanent monument and additional information (if any) concerning its locality are as follows: The Northeast corner of the claim is located 198 feet North and 4989 feet East from the Northeast Corner of Section 18, T. 20S, R. 25E, Gila & Salt River Meridian, Cochise County, AZ.

ORIGINALLY DATED AND POSTED on the ground the 7TH day of DECEMBER, 2020.

By: Cliff Jones

BY: Darling Geomatics, Ltd.

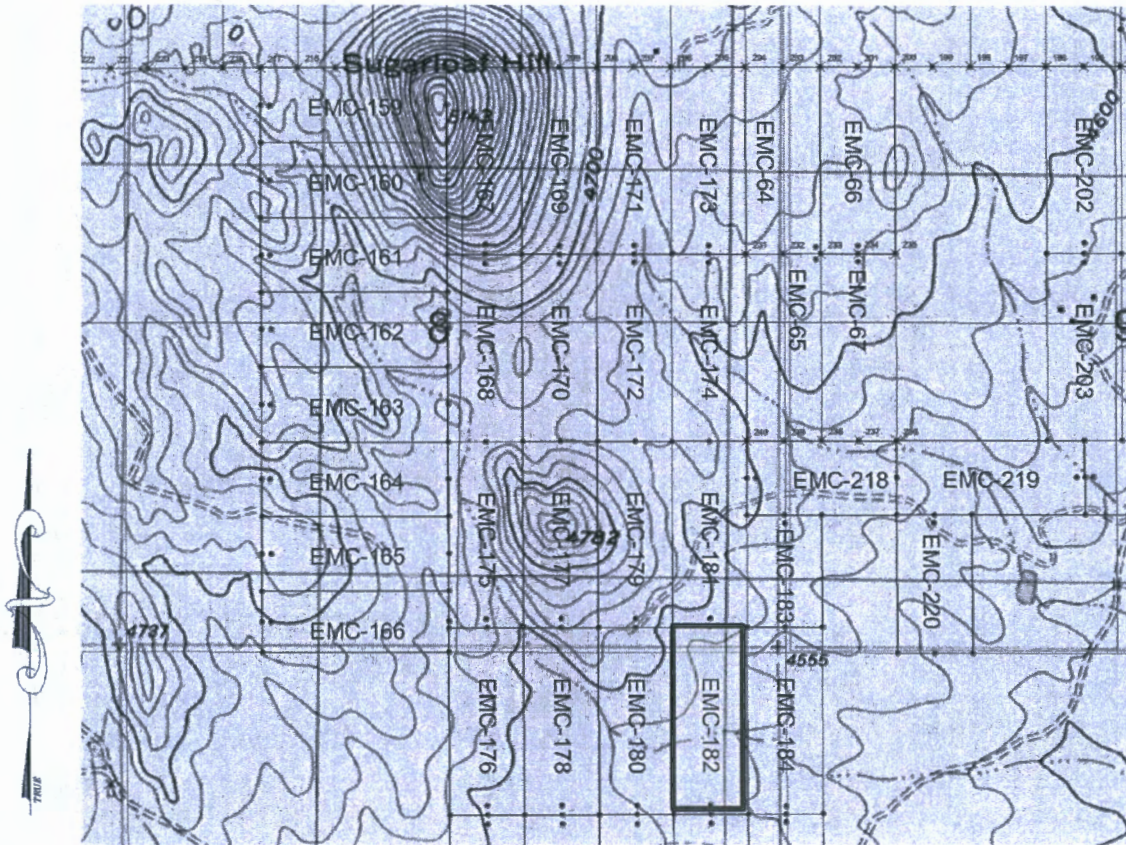
AS AGENT FOR: Excelsior Mining Holdings, Inc.

AMC462502

When Filed Return To:
2999 North 44th Street
Suite 300
Phoenix, AZ 85018

MINING CLAIM MAP

Lode (X) Placer ()



SCALE 1" = 1500ft

AMC462502

1. The above map depicts the EMC-182 mining claim, which is located in Section(s) 8 & 17, Township 20S, Range 25E, Gila & Salt River Meridian, COCHISE County, Arizona.
2. The type of corner and location monuments used are as follows: 2"X2"X5' WOOD POSTS.
3. The bearings and distances in degrees and feet between claim corners are as depicted on the map.

RECEIVED
DENAZ STATE OFFICE
2020 DEC 28 A 9:18
PHOENIX, ARIZONA

When Filed Return To:
2999 North 44th Street
Suite 300
Phoenix, AZ 85018

LOCATION NOTICE FOR LODE MINING CLAIM

NOTICE IS HEREBY GIVEN that the EMC-183 lode mining claim has been located

REF NOITL AZA38219

By: Excelsior Mining Holding, Inc.
2999 North 44th Street
Suite 300
Phoenix, AZ 85018

BLM Date Stamp	RECEIVED DEN. AZ STATE OFFICE 2020 DEC 28 A 9 18 PHOENIX, ARIZONA
----------------------	--

The general course of this claim is NORTH TO SOUTH and it is situated in COCHISE County, Arizona. This claim is 900 feet in length and 600 feet in width.

This claim runs from the location monument on which this location notice is posted approximately 20 feet in a NORTHERLY direction to the NORTH end line and 880 feet in a SOUTHERLY direction to the SOUTH end line. This claim is marked by six monuments, one at each corner and one at the center of each end line of the claim.

The location monument on which this notice is posted is situated within Section 17, Township 20 SOUTH, Range 25 EAST, Gila & Salt River Meridian, Arizona and this claim encompasses portions of the following quarter section(s): THE SE 1/4 OF SEC 8 & THE SW 1/4 OF SEC 9, T20S, R25E, Gila & Salt River Meridian, Arizona.

The locality of this claim with reference to some natural object or permanent monument and additional information (if any) concerning its locality are as follows: The Northeast corner of the claim is located 1100 feet North and 5586 feet East from the Northeast Corner of Section 18, T. 20S, R. 25E, Gila & Salt River Meridian, Cochise County, AZ.

ORIGINALLY DATED AND POSTED on the ground the 11TH day of DECEMBER, 2020.

By: Cliff Janso

BY: Darling Geomatics, Ltd.

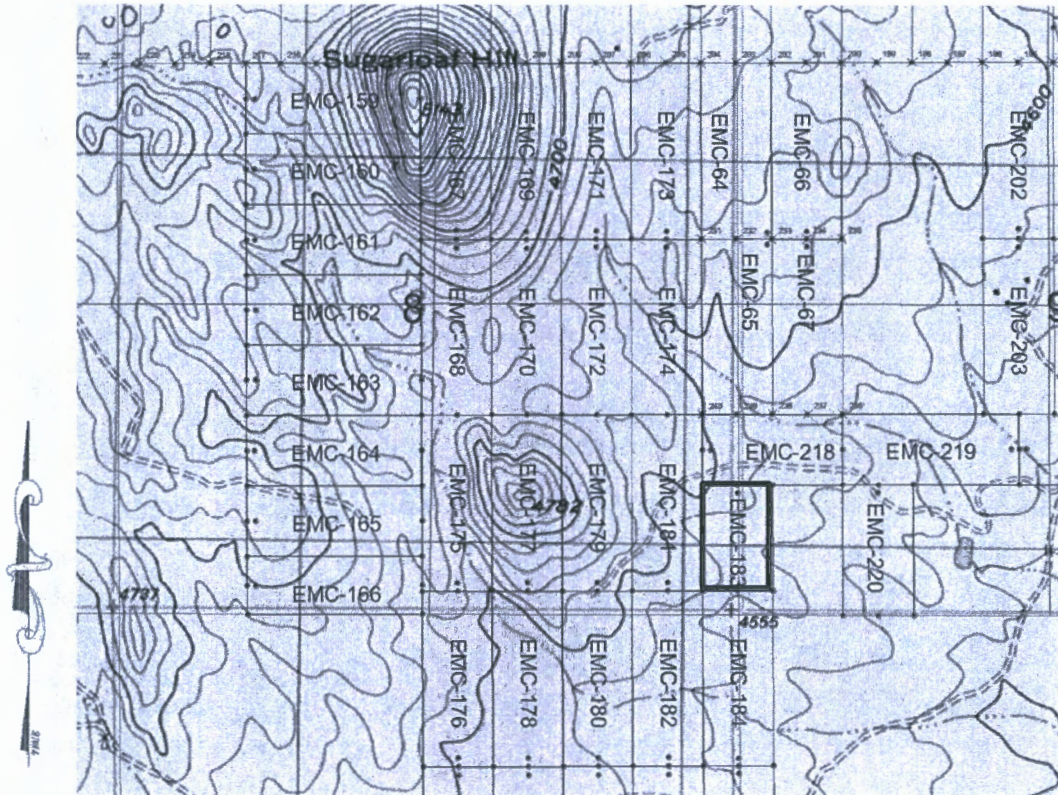
AS AGENT FOR: Excelsior Mining Holdings, Inc.

AMC462503

When Filed Return To:
2999 North 44th Street
Suite 300
Phoenix, AZ 85018

MINING CLAIM MAP

Lode (X) Placer ()



SCALE 1" = 1500ft

AMC462503

1. The above map depicts the EMC-183 mining claim, which is located in Section(s) 8 & 9, Township 20S, Range 25E, Gila & Salt River Meridian, COCHISE County, Arizona.
2. The type of corner and location monuments used are as follows: 2"X2"X5' WOOD POSTS.
3. The bearings and distances in degrees and feet between claim corners are as depicted on the map.

RECEIVED
BIRMINGHAM STATE OFFICE
2020 DEC 28 A 9 18
PHOENIX, ARIZONA

When Filed Return To:
2999 North 44th Street
Suite 300
Phoenix, AZ 85018

LOCATION NOTICE FOR LODE MINING CLAIM

NOTICE IS HEREBY GIVEN that the EMC-184 lode mining claim has been located

REF NOITL AZA38219

By: Excelsior Mining Holding, Inc.
2999 North 44th Street
Suite 300
Phoenix, AZ 85018

RECEIVED
BLM AZ STATE OFFICE
2020 DEC 28 A 9 18
PHOENIX, ARIZONA
BLM
Date
Stamp

The general course of this claim is SOUTH TO NORTH and it is situated in COCHISE County, Arizona. This claim is 1500 feet in length and 600 feet in width.

This claim runs from the location monument on which this location notice is posted approximately 20 feet in a SOUTHERLY direction to the SOUTH end line and 1480 feet in a NORTHERLY direction to the NORTH end line. This claim is marked by six monuments, one at each corner and one at the center of each end line of the claim.

The location monument on which this notice is posted is situated within Section 17, Township 20 SOUTH, Range 25 EAST, Gila & Salt River Meridian, Arizona and this claim encompasses portions of the following quarter section(s): THE SE 1/4 OF SEC 8, THE SW 1/4 OF SEC 9, THE NW 1/4 OF SEC 16 & THE NE 1/4 OF SEC 17, T20S, R25E, Gila & Salt River Meridian, Arizona.

The locality of this claim with reference to some natural object or permanent monument and additional information (if any) concerning its locality are as follows: The Northeast corner of the claim is located 200 feet North and 5589 feet East from the Northeast Corner of Section 18, T. 20S, R. 25E, Gila & Salt River Meridian, Cochise County, AZ.

ORIGINALLY DATED AND POSTED on the ground the 7TH day of DECEMBER, 2020.

By: Cliff Jones

BY: Darling Geomatics, Ltd.
AS AGENT FOR: Excelsior Mining Holdings, Inc.

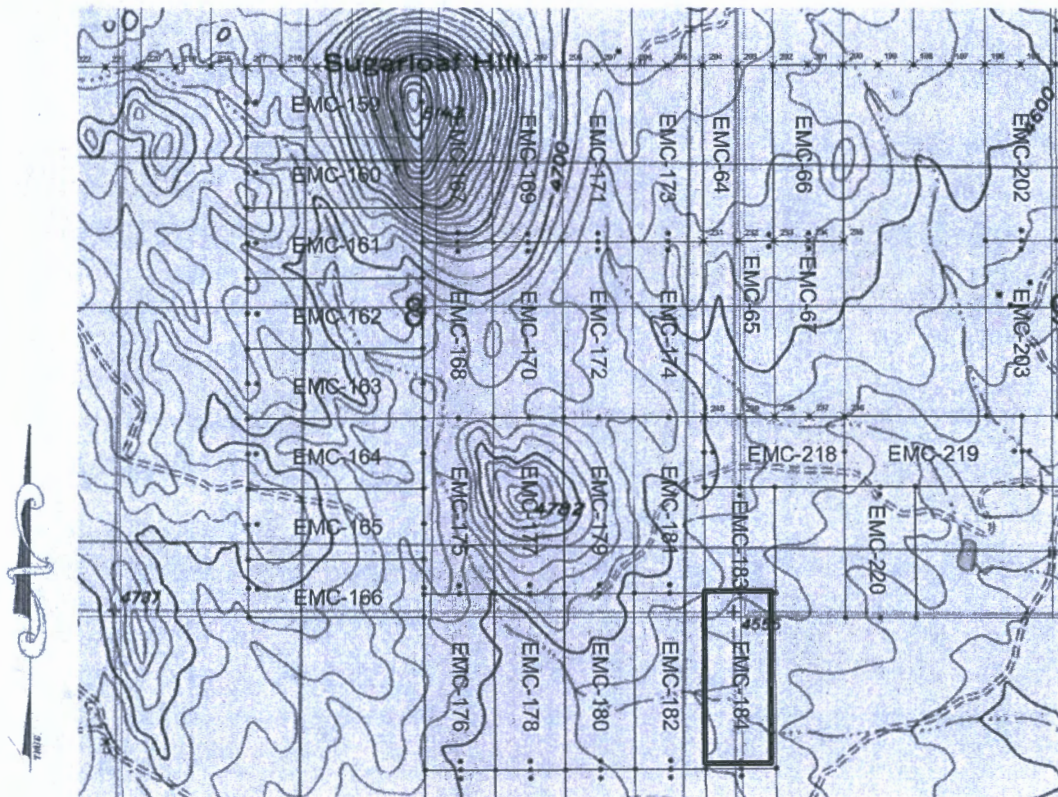
RECEIVED
BLM AZ STATE OFFICE
2020 DEC 28 A 9 18
PHOENIX, ARIZONA

AMC462504

When Filed Return To:
2999 North 44th Street
Suite 300
Phoenix, AZ 85018

MINING CLAIM MAP

Lode (X) Placer ()



AMC462504

SCALE 1" = 1500ft

1. The above map depicts the EMC-184 mining claim, which is located in Section(s) 8, 9, 16 & 17, Township 20S, Range 25E, Gila & Salt River Meridian, COCHISE County, Arizona.
2. The type of corner and location monuments used are as follows: 2"X2"X5' WOOD POSTS.
3. The bearings and distances in degrees and feet between claim corners are as depicted on the map.

RECEIVED
DEN AZ STATE OFFICE
2020 DEC 28 A 9:18
PHOENIX, ARIZONA

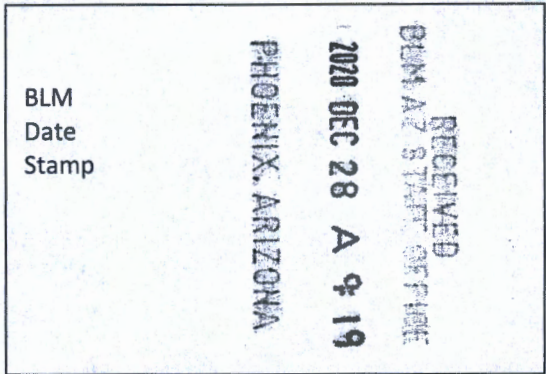
When Filed Return To:
2999 North 44th Street
Suite 300
Phoenix, AZ 85018

LOCATION NOTICE FOR LODE MINING CLAIM

NOTICE IS HEREBY GIVEN that the EMC-185 lode mining claim has been located

REF NOITL AZA38219

By: Excelsior Mining Holding, Inc.
2999 North 44th Street
Suite 300
Phoenix, AZ 85018



The general course of this claim is NORTH TO SOUTH and it is situated in COCHISE County, Arizona. This claim is 1500 feet in length and 600 feet in width.

This claim runs from the location monument on which this location notice is posted approximately 20 feet in a NORTHERLY direction to the NORTH end line and 1480 feet in a SOUTHERLY direction to the SOUTH end line. This claim is marked by six monuments, one at each corner and one at the center of each end line of the claim.

The location monument on which this notice is posted is situated within Section 17, Township 20 SOUTH, Range 25 EAST, Gila & Salt River Meridian, Arizona and this claim encompasses portions of the following quarter section(s): THE NW, NE, SW & SE 1/4 OF SEC 17, T20S, R25E, Gila & Salt River Meridian, Arizona.

The locality of this claim with reference to some natural object or permanent monument and additional information (if any) concerning its locality are as follows: The Northeast corner of the claim is located 1308 feet South and 3194 feet East from the Northeast Corner of Section 18, T. 20S, R. 25E, Gila & Salt River Meridian, Cochise County, AZ.

ORIGINALLY DATED AND POSTED on the ground the 7TH day of DECEMBER, 2020.

By: Cliff Jones

BY: Darling Geomatics, Ltd.

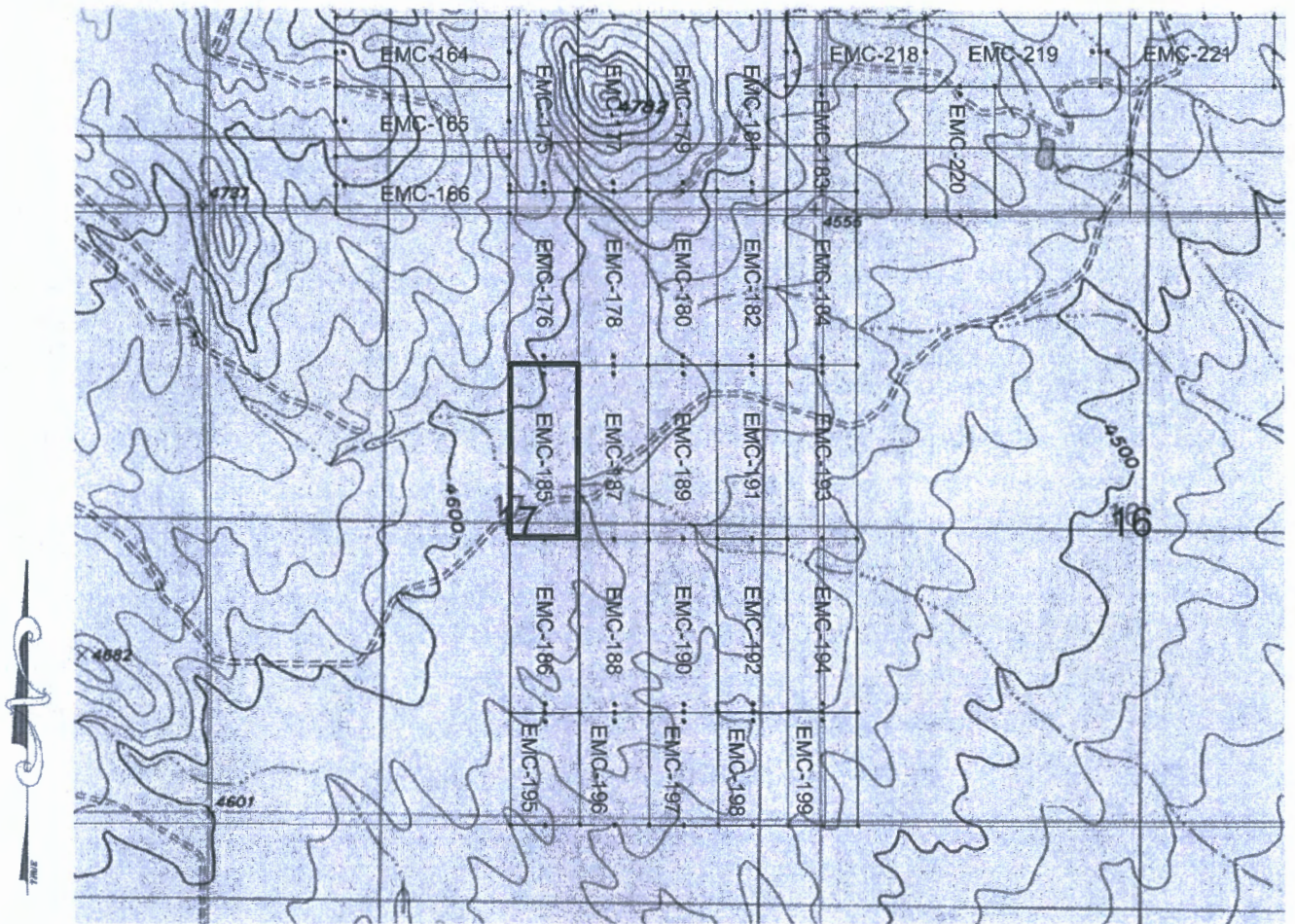
AS AGENT FOR: Excelsior Mining Holdings, Inc.

AMC462505

When Filed Return To:
2999 North 44th Street
Suite 300
Phoenix, AZ 85018

MINING CLAIM MAP

Lode (X) Placer ()



AMC462505

SCALE 1" = 1500ft

1. The above map depicts the EMC-185 mining claim, which is located in Section(s) 17, Township 20S, Range 25E, Gila & Salt River Meridian, COCHISE County, Arizona.
2. The type of corner and location monuments used are as follows: 2"X2"X5' WOOD POSTS.
3. The bearings and distances in degrees and feet between claim corners are as depicted on the map.

RECEIVED
PHOENIX, ARIZONA
2020 DEC 28 A 9 19
PHOENIX STATE OFFICE

When Filed Return To:
2999 North 44th Street
Suite 300
Phoenix, AZ 85018

LOCATION NOTICE FOR LODE MINING CLAIM

NOTICE IS HEREBY GIVEN that the EMC-186 lode mining claim has been located

REF NOITL AZA38219

By: Excelsior Mining Holding, Inc.
2999 North 44th Street
Suite 300
Phoenix, AZ 85018

RECEIVED
BLM AZ STATE OFFICE
2020 DEC 28 A 9 19
PHOENIX, ARIZONA
BLM
Date
Stamp

The general course of this claim is SOUTH TO NORTH and it is situated in COCHISE County, Arizona. This claim is 1500 feet in length and 600 feet in width.

This claim runs from the location monument on which this location notice is posted approximately 20 feet in a SOUTHERLY direction to the SOUTH end line and 1480 feet in a NORTHERLY direction to the NORTH end line. This claim is marked by six monuments, one at each corner and one at the center of each end line of the claim.

The location monument on which this notice is posted is situated within Section 17, Township 20 SOUTH, Range 25 EAST, Gila & Salt River Meridian, Arizona and this claim encompasses portions of the following quarter section(s): THE SE & SW 1/4 OF SEC 17, T20S, R25E, Gila & Salt River Meridian, Arizona.

The locality of this claim with reference to some natural object or permanent monument and additional information (if any) concerning its locality are as follows: The Northeast corner of the claim is located 2808 feet South and 3199 feet East from the Northeast Corner of Section 18, T. 20S, R. 25E, Gila & Salt River Meridian, Cochise County, AZ.

ORIGINALLY DATED AND POSTED on the ground the 7TH day of DECEMBER, 2020.

By: Cliff Jones

BY: Darling Geomatics, Ltd.

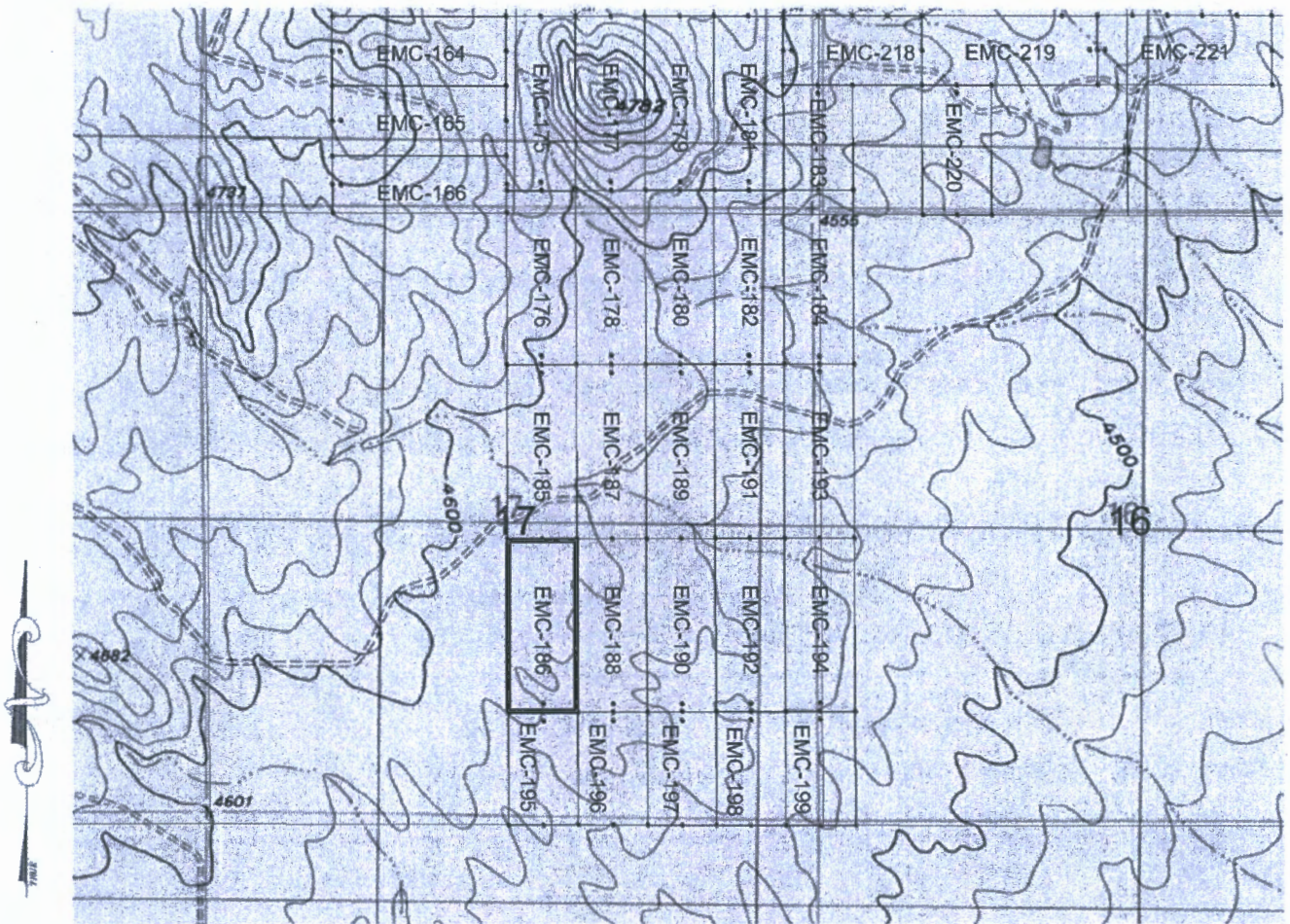
AS AGENT FOR: Excelsior Mining Holdings, Inc.

AMC462506

When Filed Return To:
2999 North 44th Street
Suite 300
Phoenix, AZ 85018

MINING CLAIM MAP

Lode (X) Placer ()



SCALE 1" = 1500ft

AMC462506

1. The above map depicts the EMC-186 mining claim, which is located in Section(s) 17, Township 20S, Range 25E, Gila & Salt River Meridian, COCHISE County, Arizona.
2. The type of corner and location monuments used are as follows: 2"X2"X5' WOOD POSTS.
3. The bearings and distances in degrees and feet between claim corners are as depicted on the map.

PHOENIX, ARIZONA

200 DEC 28 A 9 19

RECEIVED
BIA AZ STAFF OFFICE

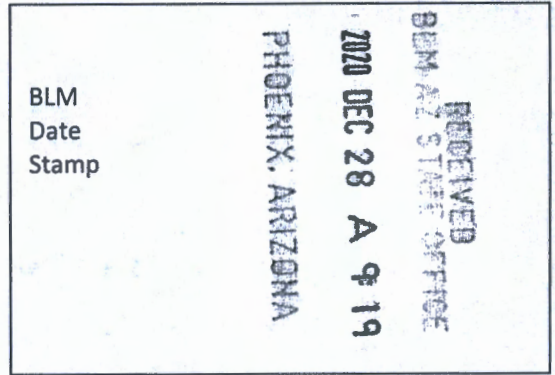
When Filed Return To:
2999 North 44th Street
Suite 300
Phoenix, AZ 85018

LOCATION NOTICE FOR LODE MINING CLAIM

NOTICE IS HEREBY GIVEN that the EMC-187 lode mining claim has been located

REF NOITL AZA38219

By: Excelsior Mining Holding, Inc.
2999 North 44th Street
Suite 300
Phoenix, AZ 85018



The general course of this claim is NORTH TO SOUTH and it is situated in COCHISE County, Arizona. This claim is 1500 feet in length and 600 feet in width.

This claim runs from the location monument on which this location notice is posted approximately 20 feet in a NORTHERLY direction to the NORTH end line and 1480 feet in a SOUTHERLY direction to the SOUTH end line. This claim is marked by six monuments, one at each corner and one at the center of each end line of the claim.

The location monument on which this notice is posted is situated within Section 17, Township 20 SOUTH, Range 25 EAST, Gila & Salt River Meridian, Arizona and this claim encompasses portions of the following quarter section(s): THE NE & SE 1/4 OF SEC 17, T20S, R25E, Gila & Salt River Meridian, Arizona.

The locality of this claim with reference to some natural object or permanent monument and additional information (if any) concerning its locality are as follows: The Northeast corner of the claim is located 1306 feet South and 3794 feet East from the Northeast Corner of Section 18, T. 20S, R. 25E, Gila & Salt River Meridian, Cochise County, AZ.

ORIGINALLY DATED AND POSTED on the ground the 7TH day of DECEMBER, 2020.

By: Cliff James

BY: Darling Geomatics, Ltd.

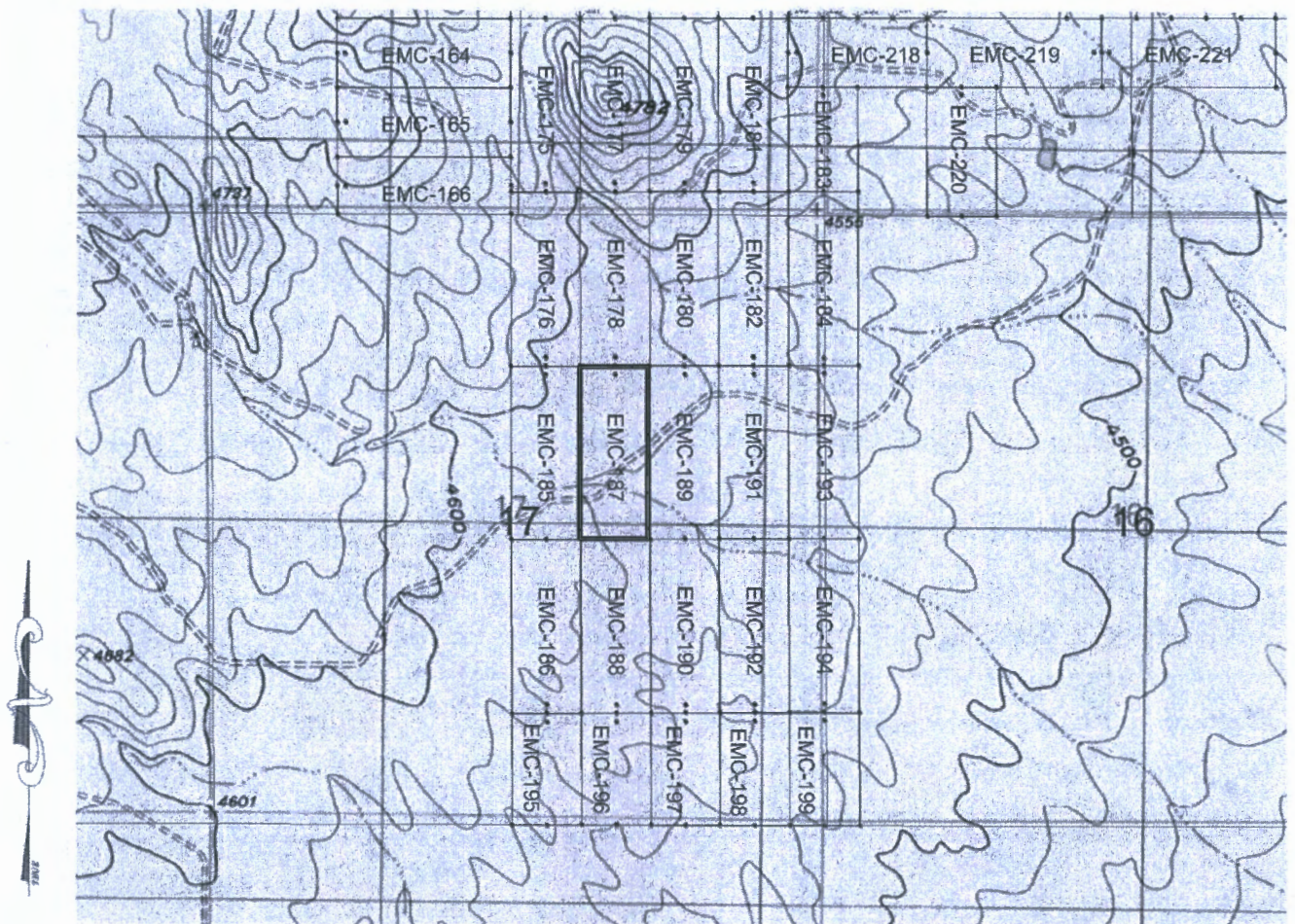
AS AGENT FOR: Excelsior Mining Holdings, Inc.

AMC462507

When Filed Return To:
2999 North 44th Street
Suite 300
Phoenix, AZ 85018

MINING CLAIM MAP

Lode (X) Placer ()



SCALE 1" = 1500ft

ARHC462507

1. The above map depicts the EMC-187 mining claim, which is located in Section(s) 17, Township 20N Range 25E, Gila & Salt River Meridian, COCHISE County, Arizona.
2. The type of corner and location monuments used are as follows: 2"X2"X5' WOOD POSTS.
3. The bearings and distances in degrees and feet between claim corners are as depicted on the map.

RECEIVED
DEPT. OF STATE OFFICE
PHOENIX ARIZONA
DEC 28 A 9 19


When Filed Return To:
2999 North 44th Street
Suite 300
Phoenix, AZ 85018

LOCATION NOTICE FOR LODE MINING CLAIM

NOTICE IS HEREBY GIVEN that the EMC-188 lode mining claim has been located

REF NOITL AZA38219

By: Excelsior Mining Holding, Inc.
2999 North 44th Street
Suite 300
Phoenix, AZ 85018



The general course of this claim is SOUTH TO NORTH and it is situated in COCHISE County, Arizona. This claim is 1500 feet in length and 600 feet in width.

This claim runs from the location monument on which this location notice is posted approximately 20 feet in a SOUTHERLY direction to the SOUTH end line and 1480 feet in a NORTHERLY direction to the NORTH end line. This claim is marked by six monuments, one at each corner and one at the center of each end line of the claim.

The location monument on which this notice is posted is situated within Section 17, Township 20 SOUTH, Range 25 EAST, Gila & Salt River Meridian, Arizona and this claim encompasses portions of the following quarter section(s): THE SE 1/4 OF SEC 17, T20S, R25E, Gila & Salt River Meridian, Arizona.

The locality of this claim with reference to some natural object or permanent monument and additional information (if any) concerning its locality are as follows: The Northeast corner of the claim is located 2806 feet South and 3799 feet East from the Northeast Corner of Section 18, T. 20S, R. 25E, Gila & Salt River Meridian, Cochise County, AZ.

ORIGINALLY DATED AND POSTED on the ground the 7TH day of DECEMBER, 2020.

By: Cliff Jones

BY: Darling Geomatics, Ltd.

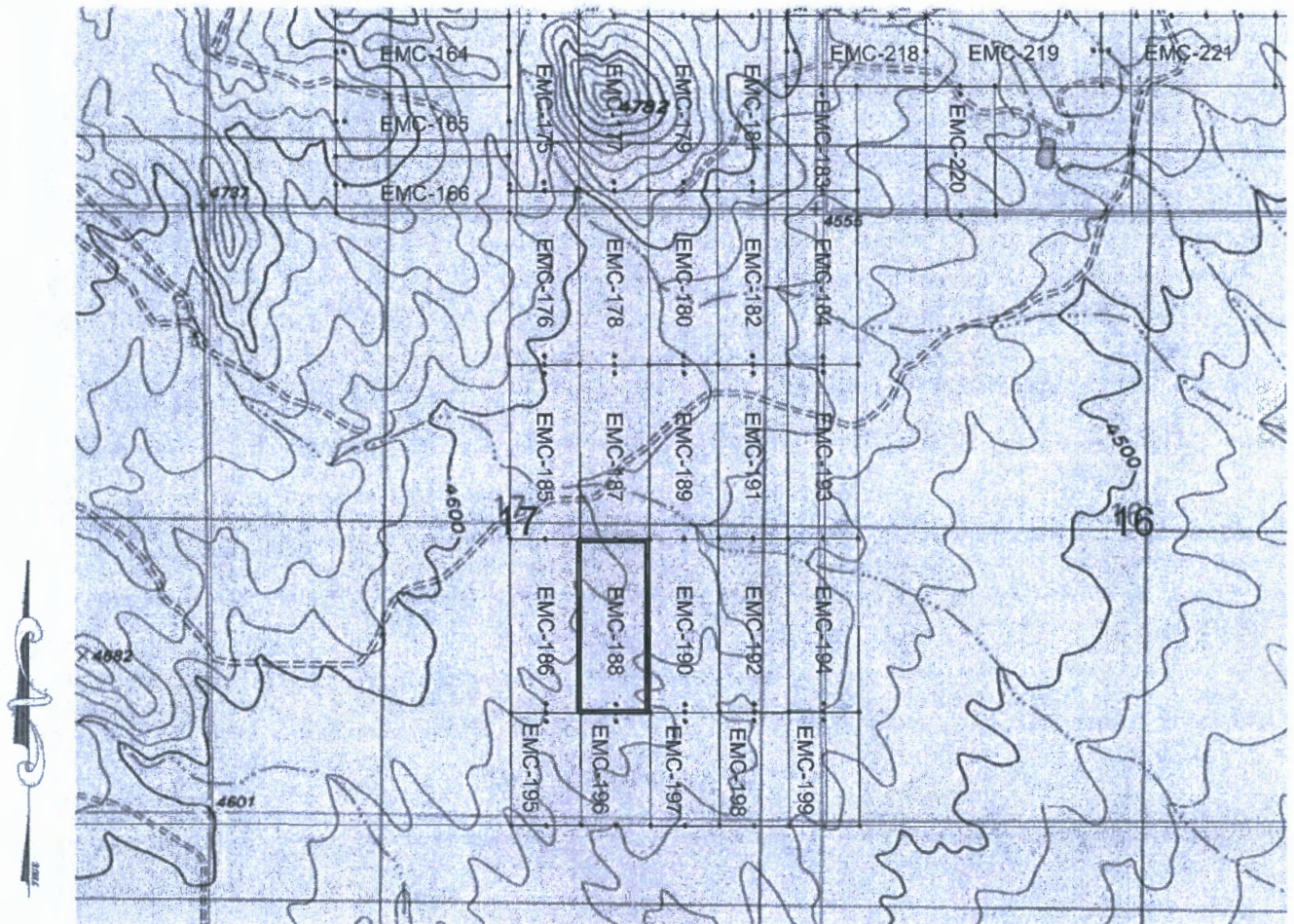
AS AGENT FOR: Excelsior Mining Holdings, Inc.

AMC462508

When Filed Return To:
 2999 North 44th Street
 Suite 300
 Phoenix, AZ 85018

MINING CLAIM MAP

Lode (X) Placer ()



SCALE 1" = 1500ft

AMC462508

1. The above map depicts the EMC-188 mining claim, which is located in Section(s) 17, Township 20N Range 25E, Gila & Salt River Meridian, COCHISE County, Arizona.
2. The type of corner and location monuments used are as follows: 2"X2"X5' WOOD POSTS.
3. The bearings and distances in degrees and feet between claim corners are as depicted on the map.

RECEIVED
 DEPT. OF STATE OFFICE
 2020 DEC 28 A 9 19
 PHOENIX ARIZONA

When Filed Return To:
2999 North 44th Street
Suite 300
Phoenix, AZ 85018

LOCATION NOTICE FOR LODE MINING CLAIM

NOTICE IS HEREBY GIVEN that the EMC-189 lode mining claim has been located

REF NOITL AZA38219

By: Excelsior Mining Holding, Inc.
2999 North 44th Street
Suite 300
Phoenix, AZ 85018

RECEIVED BLM AZ STATE OFFICE 2020 DEC 28 A 9 19 PHOENIX, ARIZONA	BLM Date Stamp
---	----------------------

The general course of this claim is NORTH TO SOUTH and it is situated in COCHISE County, Arizona. This claim is 1500 feet in length and 600 feet in width.

This claim runs from the location monument on which this location notice is posted approximately 20 feet in a NORTHERLY direction to the NORTH end line and 1480 feet in a SOUTHERLY direction to the SOUTH end line. This claim is marked by six monuments, one at each corner and one at the center of each end line of the claim.

The location monument on which this notice is posted is situated within Section 17, Township 20 SOUTH, Range 25 EAST, Gila & Salt River Meridian, Arizona and this claim encompasses portions of the following quarter section(s): THE NE & SE 1/4 OF SEC 17, T20S, R25E, Gila & Salt River Meridian, Arizona.

The locality of this claim with reference to some natural object or permanent monument and additional information (if any) concerning its locality are as follows: The Northeast corner of the claim is located 1304 feet South and 4394 feet East from the Northeast Corner of Section 18, T. 20S, R. 25E, Gila & Salt River Meridian, Cochise County, AZ.

ORIGINALLY DATED AND POSTED on the ground the 7TH day of DECEMBER, 2020.

By: Cliff Jones

BY: Darling Geomatics, Ltd.

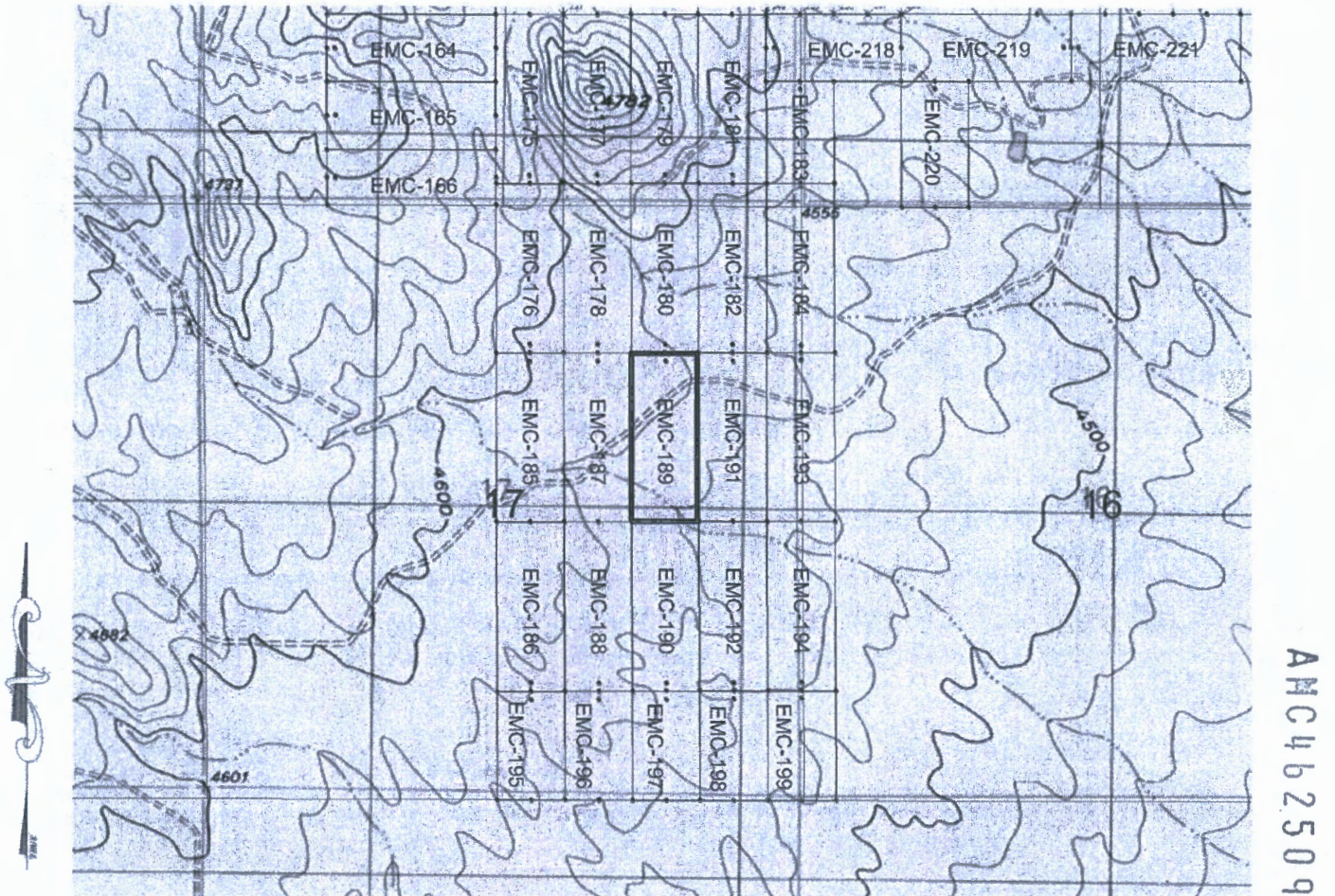
AS AGENT FOR: Excelsior Mining Holdings, Inc.

AMC462509

When Filed Return To:
2999 North 44th Street
Suite 300
Phoenix, AZ 85018

MINING CLAIM MAP

Lode (X) Placer ()



SCALE 1" = 1500ft

1. The above map depicts the EMC-189 mining claim, which is located in Section(s) 17, Township 20S, Range 25E, Gila & Salt River Meridian, COCHISE County, Arizona.
2. The type of corner and location monuments used are as follows: 2"X2"X5' WOOD POSTS.
3. The bearings and distances in degrees and feet between claim corners are as depicted on the map.

RECEIVED
BY M AZ STATE OFFICE
20 DEC 28 A 9 19
PHOENIX, ARIZONA

AN0462509

When Filed Return To:
2999 North 44th Street
Suite 300
Phoenix, AZ 85018

LOCATION NOTICE FOR LODE MINING CLAIM

NOTICE IS HEREBY GIVEN that the EMC-190 lode mining claim has been located

REF NOITL AZA38219

By: Excelsior Mining Holding, Inc.
2999 North 44th Street
Suite 300
Phoenix, AZ 85018

RECEIVED BLM AZ STATE OFFICE 2020 DEC 28 A 9 19 PHOENIX, ARIZONA	BLM Date Stamp
---	----------------------

The general course of this claim is SOUTH TO NORTH and it is situated in COCHISE County, Arizona. This claim is 1500 feet in length and 600 feet in width.

This claim runs from the location monument on which this location notice is posted approximately 20 feet in a SOUTHERLY direction to the SOUTH end line and 1480 feet in a NORTHERLY direction to the NORTH end line. This claim is marked by six monuments, one at each corner and one at the center of each end line of the claim.

The location monument on which this notice is posted is situated within Section 17, Township 20 SOUTH, Range 25 EAST, Gila & Salt River Meridian, Arizona and this claim encompasses portions of the following quarter section(s): THE SE 1/4 OF SEC 17, T20S, R25E, Gila & Salt River Meridian, Arizona.

The locality of this claim with reference to some natural object or permanent monument and additional information (if any) concerning its locality are as follows: The Northeast corner of the claim is located 2804 feet South and 4399 feet East from the Northeast Corner of Section 18, T. 20S, R. 25E, Gila & Salt River Meridian, Cochise County, AZ.

ORIGINALLY DATED AND POSTED on the ground the 7TH day of DECEMBER, 2020.

By: Cliff Jones

BY: Darling Geomatics, Ltd.

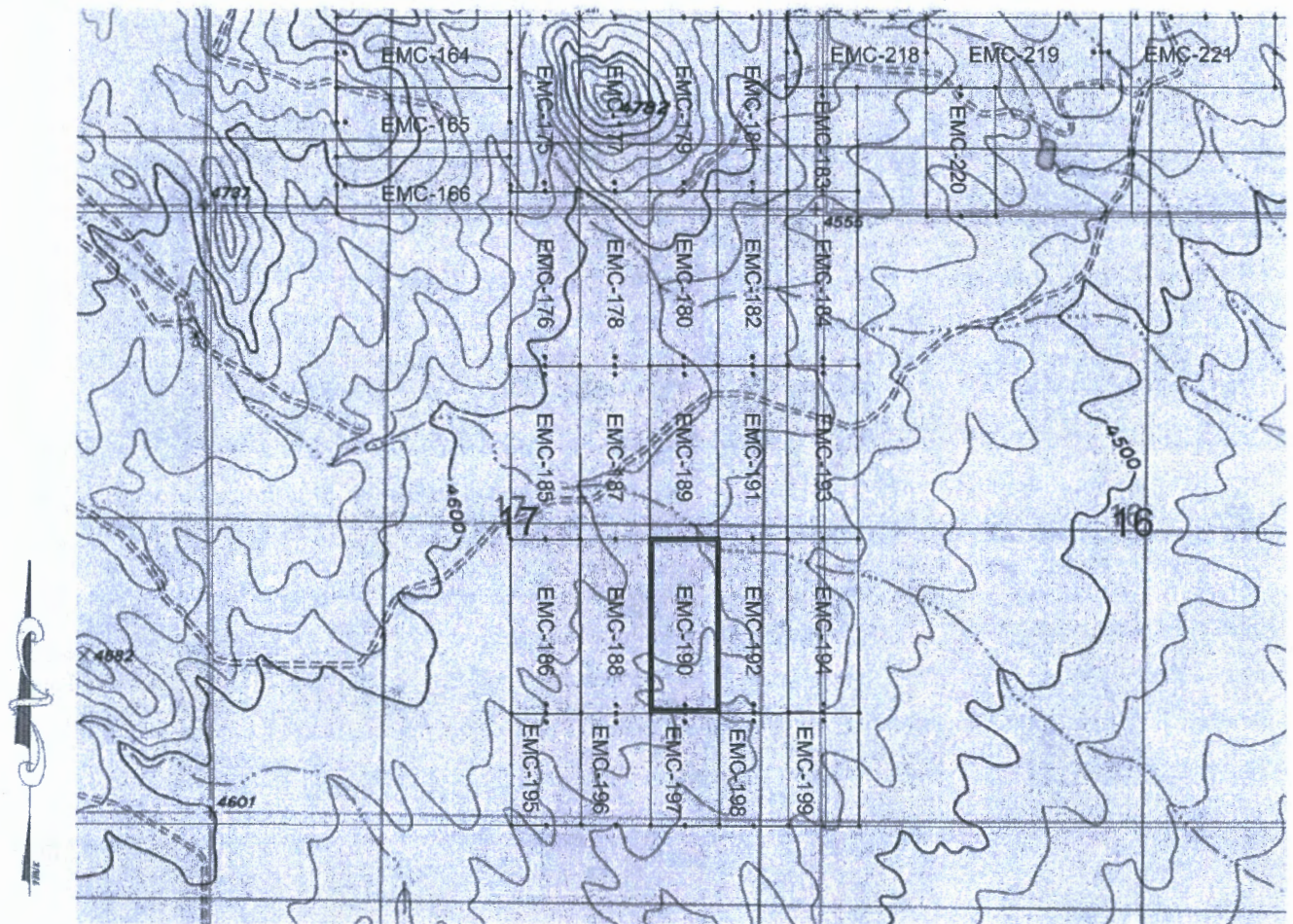
AS AGENT FOR: Excelsior Mining Holdings, Inc.

AMC462510

When Filed Return To:
 2999 North 44th Street
 Suite 300
 Phoenix, AZ 85018

MINING CLAIM MAP

Lode (X) Placer ()



AMC462510

SCALE 1" = 1500ft

1. The above map depicts the EMC-190 mining claim, which is located in Section(s) 17, Township 20S, Range 25E, Gila & Salt River Meridian, COCHISE County, Arizona.
2. The type of corner and location monuments used are as follows: 2"X2"X5' WOOD POSTS.
3. The bearings and distances in degrees and feet between claim corners are as depicted on the map.

RECEIVED
 2020 DEC 28 A 9 19
 HOENIX ARIZONA
 IN AZ STATE OFFICE

When Filed Return To:
2999 North 44th Street
Suite 300
Phoenix, AZ 85018

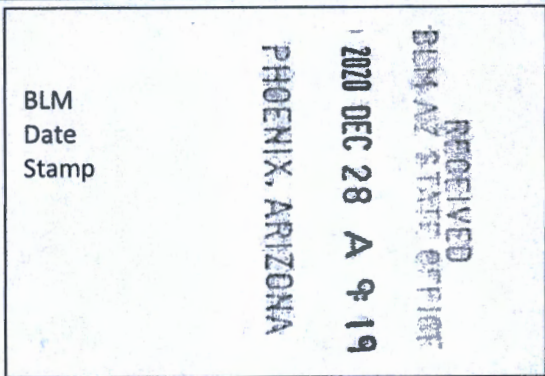
Page 1 of 2
Requested By: EXCELSIOR MINING HOLDING, INC
David W. Stevens - Recorder
Cochise County, AZ
12-22-2020 09:07 AM Recordings Fee \$30.00

LOCATION NOTICE FOR LODE MINING CLAIM

NOTICE IS HEREBY GIVEN that the EMC-191 lode mining claim has been located

REF NOITL AZA38219

By: Excelsior Mining Holding, Inc.
2999 North 44th Street
Suite 300
Phoenix, AZ 85018



The general course of this claim is NORTH TO SOUTH and it is situated in COCHISE County, Arizona. This claim is 1500 feet in length and 600 feet in width.

This claim runs from the location monument on which this location notice is posted approximately 20 feet in a NORTHERLY direction to the NORTH end line and 1480 feet in a SOUTHERLY direction to the SOUTH end line. This claim is marked by six monuments, one at each corner and one at the center of each end line of the claim.

The location monument on which this notice is posted is situated within Section 17, Township 20 SOUTH, Range 25 EAST, Gila & Salt River Meridian, Arizona and this claim encompasses portions of the following quarter section(s): THE NE & SE 1/4 OF SEC 17, T20S, R25E, Gila & Salt River Meridian, Arizona.

The locality of this claim with reference to some natural object or permanent monument and additional information (if any) concerning its locality are as follows: The Northeast corner of the claim is located 1302 feet South and 4994 feet East from the Northeast Corner of Section 18, T. 20S, R. 25E, Gila & Salt River Meridian, Cochise County, AZ.

ORIGINALLY DATED AND POSTED on the ground the 7TH day of DECEMBER, 2020.

By: Cliff James

BY: Darling Geomatics, Ltd.

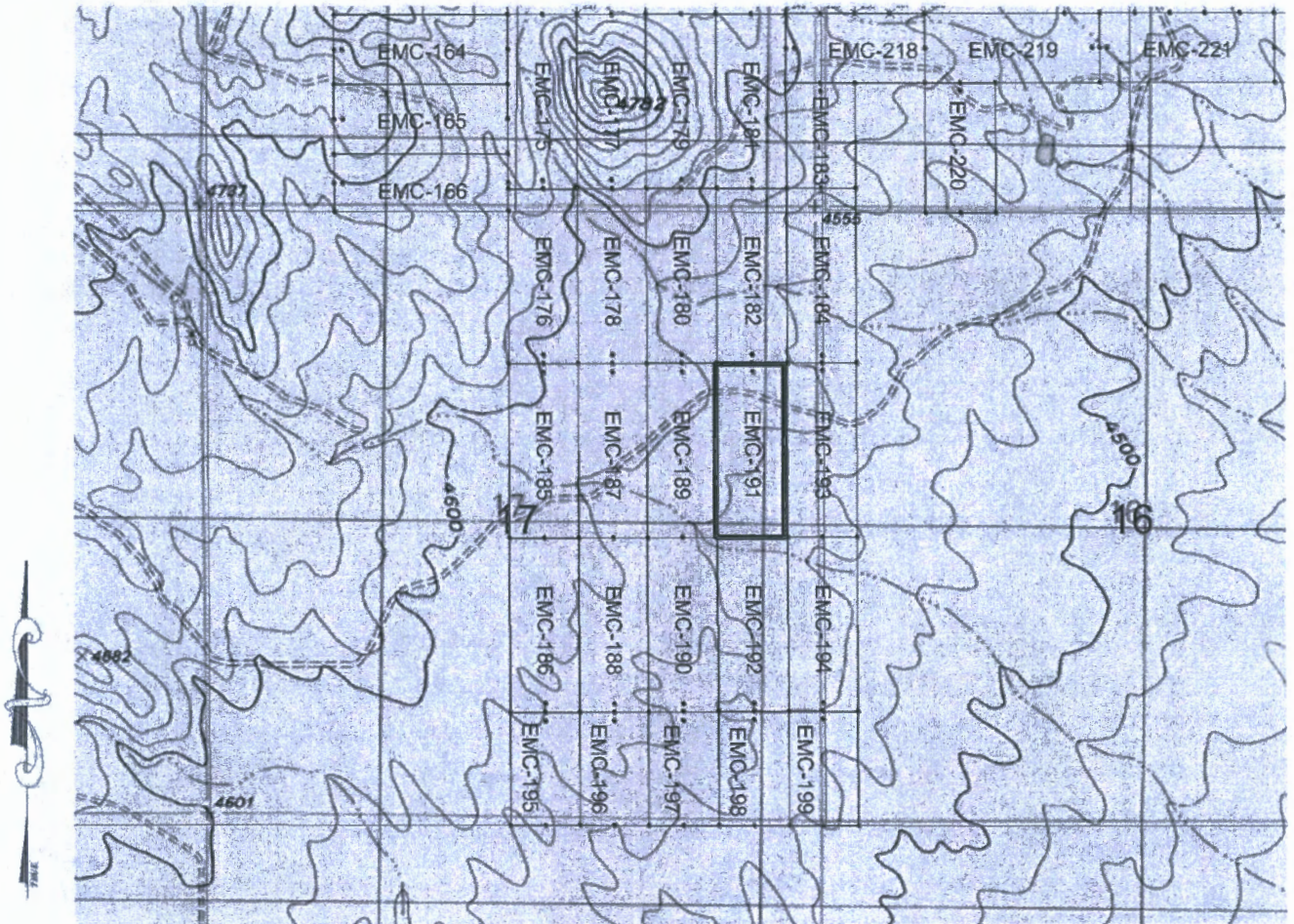
AS AGENT FOR: Excelsior Mining Holdings, Inc.

AMC462511

When Filed Return To:
2999 North 44th Street
Suite 300
Phoenix, AZ 85018

MINING CLAIM MAP

Lode (X) Placer ()



AMC4625111

SCALE 1" = 1500ft

1. The above map depicts the EMC-191 mining claim, which is located in Section(s) 17, Township 20S, Range 25E, Gila & Salt River Meridian, COCHISE County, Arizona.
2. The type of corner and location monuments used are as follows: 2"X2"X5' WOOD POSTS.
3. The bearings and distances in degrees and feet between claim corners are as depicted on the map.

RECEIVED
BIMAR STATE OFFICE
2020 DEC 28 A 9 19
PHOENIX, ARIZONA

When Filed Return To:
2999 North 44th Street
Suite 300
Phoenix, AZ 85018

Page 1 of 2
Requested By: EXCELSIOR MINING HOLDING, INC
David W. Stevens - Recorder
Cochise County, AZ
12-22-2020 09:07 AM Recordings Fee \$30.00

LOCATION NOTICE FOR LODE MINING CLAIM

NOTICE IS HEREBY GIVEN that the EMC-192 lode mining claim has been located

REF NOITL AZA38219

By: Excelsior Mining Holding, Inc.
2999 North 44th Street
Suite 300
Phoenix, AZ 85018

RECEIVED
BLM STATE OFFICE
2020 DEC 28 A 9 19
PHOENIX, ARIZONA
BLM
Date
Stamp

The general course of this claim is SOUTH TO NORTH and it is situated in COCHISE County, Arizona. This claim is 1500 feet in length and 600 feet in width.

This claim runs from the location monument on which this location notice is posted approximately 20 feet in a SOUTHERLY direction to the SOUTH end line and 1480 feet in a NORTHERLY direction to the NORTH end line. This claim is marked by six monuments, one at each corner and one at the center of each end line of the claim.

The location monument on which this notice is posted is situated within Section 17, Township 20 SOUTH, Range 25 EAST, Gila & Salt River Meridian, Arizona and this claim encompasses portions of the following quarter section(s): THE SE 1/4 OF SEC 17, T20S, R25E, Gila & Salt River Meridian, Arizona.

The locality of this claim with reference to some natural object or permanent monument and additional information (if any) concerning its locality are as follows: The Northeast corner of the claim is located 2802 feet South and 4999 feet East from the Northeast Corner of Section 18, T. 20S, R. 25E, Gila & Salt River Meridian, Cochise County, AZ.

ORIGINALLY DATED AND POSTED on the ground the 7TH day of DECEMBER, 2020.

By: Cliff James

BY: Darling Geomatics, Ltd.

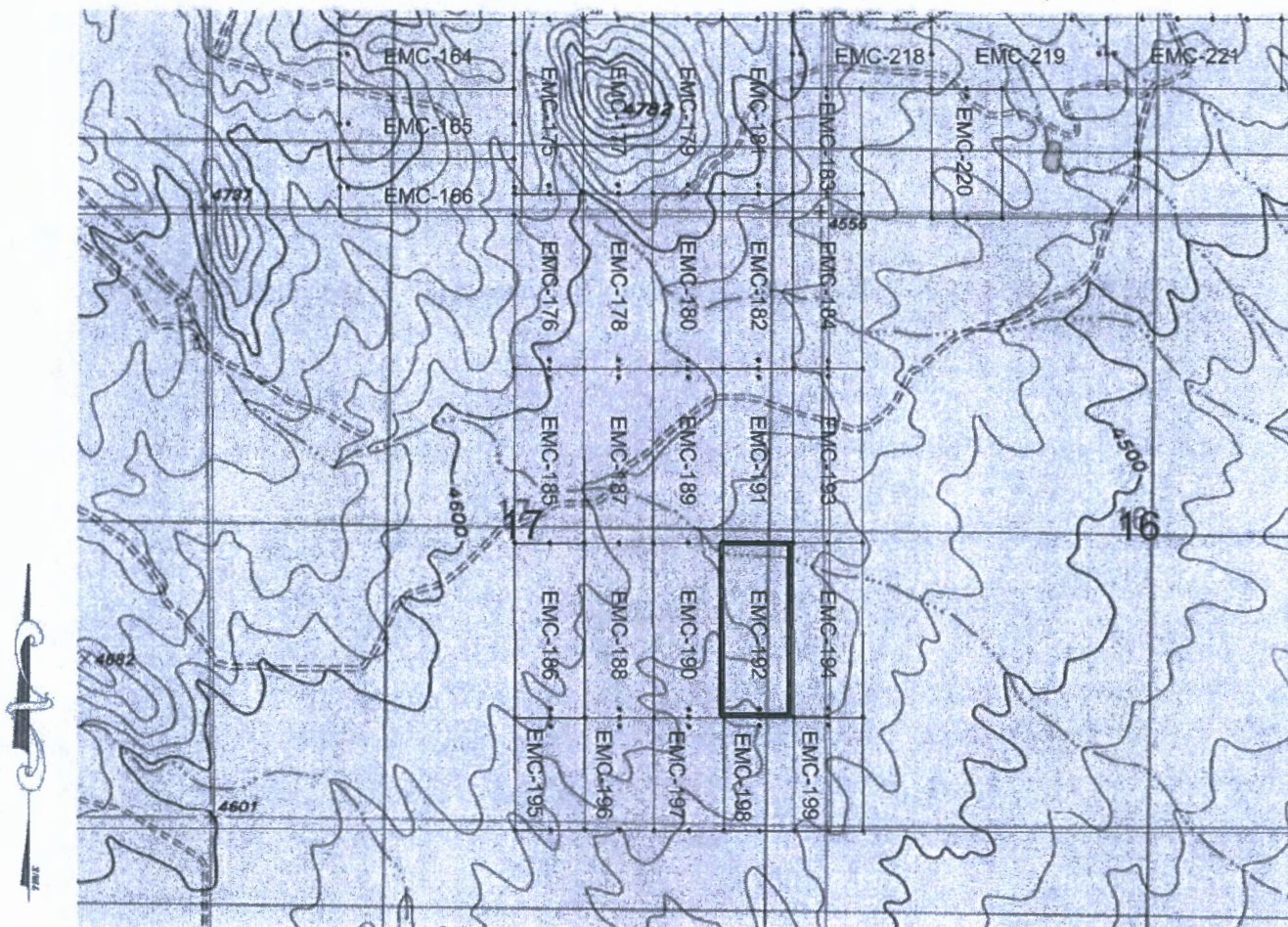
AS AGENT FOR: Excelsior Mining Holdings, Inc.

AMC462512

When Filed Return To:
2999 North 44th Street
Suite 300
Phoenix, AZ 85018

MINING CLAIM MAP

Lode (X) Placer ()



SCALE 1" = 1500ft

1. The above map depicts the EMC-192 mining claim, which is located in Section(s) 17, Township 20S, Range 25E, Gila & Salt River Meridian, COCHISE County, Arizona.
2. The type of corner and location monuments used are as follows: 2"X2"X5' WOOD POSTS.
3. The bearings and distances in degrees and feet between claim corners are as depicted on the map.

RECEIVED
PHOENIX, ARIZONA
2020 DEC 28 A 9:40
SON-AZ STATE OFFICE

When Filed Return To:
2999 North 44th Street
Suite 300
Phoenix, AZ 85018

Requested By: EXCELSIOR MINING HOLDING, INC
David W. Stevens - Recorder
Cochise County, AZ
12-22-2020 09:07 AM Recording Fee \$30.00

LOCATION NOTICE FOR LODE MINING CLAIM

NOTICE IS HEREBY GIVEN that the EMC-193 lode mining claim has been located
REF NOITL AZA38219

By: Excelsior Mining Holding, Inc.
2999 North 44th Street
Suite 300
Phoenix, AZ 85018

RECEIVED
DEPT. OF STATE OFFICE
2020 DEC 28 A 9 20
PHOENIX, ARIZONA
BLM
Date
Stamp

The general course of this claim is NORTH TO SOUTH and it is situated in COCHISE County, Arizona. This claim is 1500 feet in length and 600 feet in width.

This claim runs from the location monument on which this location notice is posted approximately 20 feet in a NORTHERLY direction to the NORTH end line and 1480 feet in a SOUTHERLY direction to the SOUTH end line. This claim is marked by six monuments, one at each corner and one at the center of each end line of the claim.

The location monument on which this notice is posted is situated within Section 17, Township 20 SOUTH, Range 25 EAST, Gila & Salt River Meridian, Arizona and this claim encompasses portions of the following quarter section(s): THE NW & SW 1/4 OF SEC 16 & THE NE & SE 1/4 OF SEC 17, T20S, R25E, Gila & Salt River Meridian, Arizona.

The locality of this claim with reference to some natural object or permanent monument and additional information (if any) concerning its locality are as follows: The Northeast corner of the claim is located 1300 feet South and 5594 feet East from the Northeast Corner of Section 18, T. 20S, R. 25E, Gila & Salt River Meridian, Cochise County, AZ.

ORIGINALLY DATED AND POSTED on the ground the 7TH day of DECEMBER, 2020.

By: Cliff Jones

BY: Darling Geomatics, Ltd.

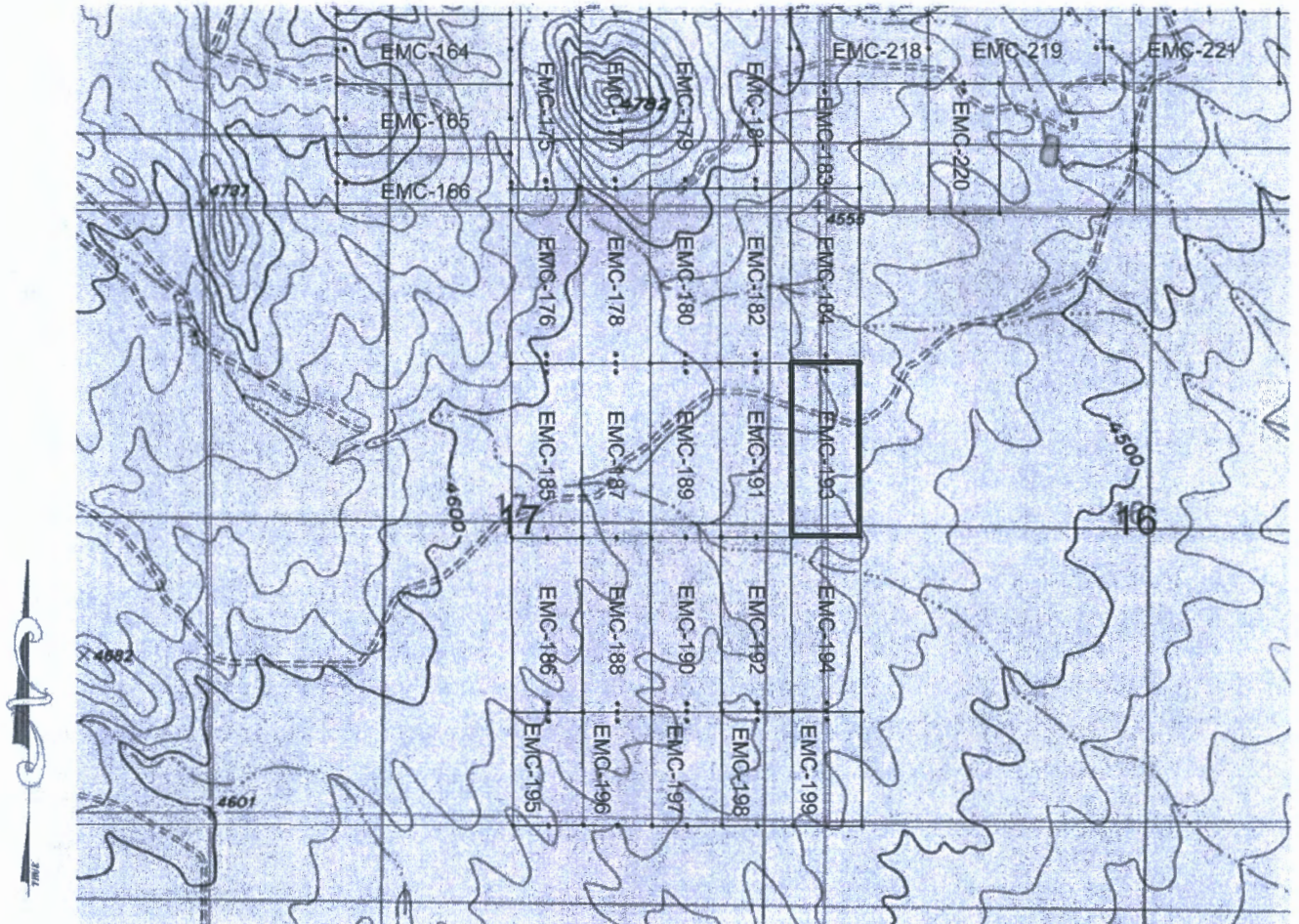
AS AGENT FOR: Excelsior Mining Holdings, Inc.

AMC462513

When Filed Return To:
2999 North 44th Street
Suite 300
Phoenix, AZ 85018

MINING CLAIM MAP

Lode (X) Placer ()



ANCU62513

SCALE 1" = 1500ft

1. The above map depicts the EMC-193 mining claim, which is located in Section(s) 16 & 17, Township 20S, Range 25E, Gila & Salt River Meridian, COCHISE County, Arizona.
2. The type of corner and location monuments used are as follows: 2"X2"X5' WOOD POSTS.
3. The bearings and distances in degrees and feet between claim corners are as depicted on the map.

RECEIVED
BY AZ STATE OFFICE
20 DEC 28 A 9 20
PHOENIX ARIZONA

When Filed Return To:
2999 North 44th Street
Suite 300
Phoenix, AZ 85018

Page 1 of 2
Requested By: EXCELSIOR MINING HOLDING, INC
David W. Stevens - Recorder
Cochise County, AZ
12-22-2020 09:07 AM Recording Fee \$30.00

LOCATION NOTICE FOR LODE MINING CLAIM

NOTICE IS HEREBY GIVEN that the EMC-194 lode mining claim has been located

REF NOITL AZA38219

By: Excelsior Mining Holding, Inc.
2999 North 44th Street
Suite 300
Phoenix, AZ 85018

RECEIVED
BLM AZ STATE OFFICE
2020 DEC 28 A 9 20
PHOENIX, ARIZONA
BLM
Date
Stamp

The general course of this claim is SOUTH TO NORTH and it is situated in COCHISE County, Arizona. This claim is 1500 feet in length and 600 feet in width.

This claim runs from the location monument on which this location notice is posted approximately 20 feet in a SOUTHERLY direction to the SOUTH end line and 1480 feet in a NORTHERLY direction to the NORTH end line. This claim is marked by six monuments, one at each corner and one at the center of each end line of the claim.

The location monument on which this notice is posted is situated within Section 17, Township 20 SOUTH, Range 25 EAST, Gila & Salt River Meridian, Arizona and this claim encompasses portions of the following quarter section(s): THE SW 1/4 OF SEC 16 & THE SE 1/4 OF SEC 17, T20S, R25E, Gila & Salt River Meridian, Arizona.

The locality of this claim with reference to some natural object or permanent monument and additional information (if any) concerning its locality are as follows: The Northeast corner of the claim is located 2800 feet South and 5599 feet East from the Northeast Corner of Section 18, T. 20S, R. 25E, Gila & Salt River Meridian, Cochise County, AZ.

ORIGINALLY DATED AND POSTED on the ground the 7TH day of DECEMBER, 2020.

By: Cliff Jones

BY: Darling Geomatics, Ltd.

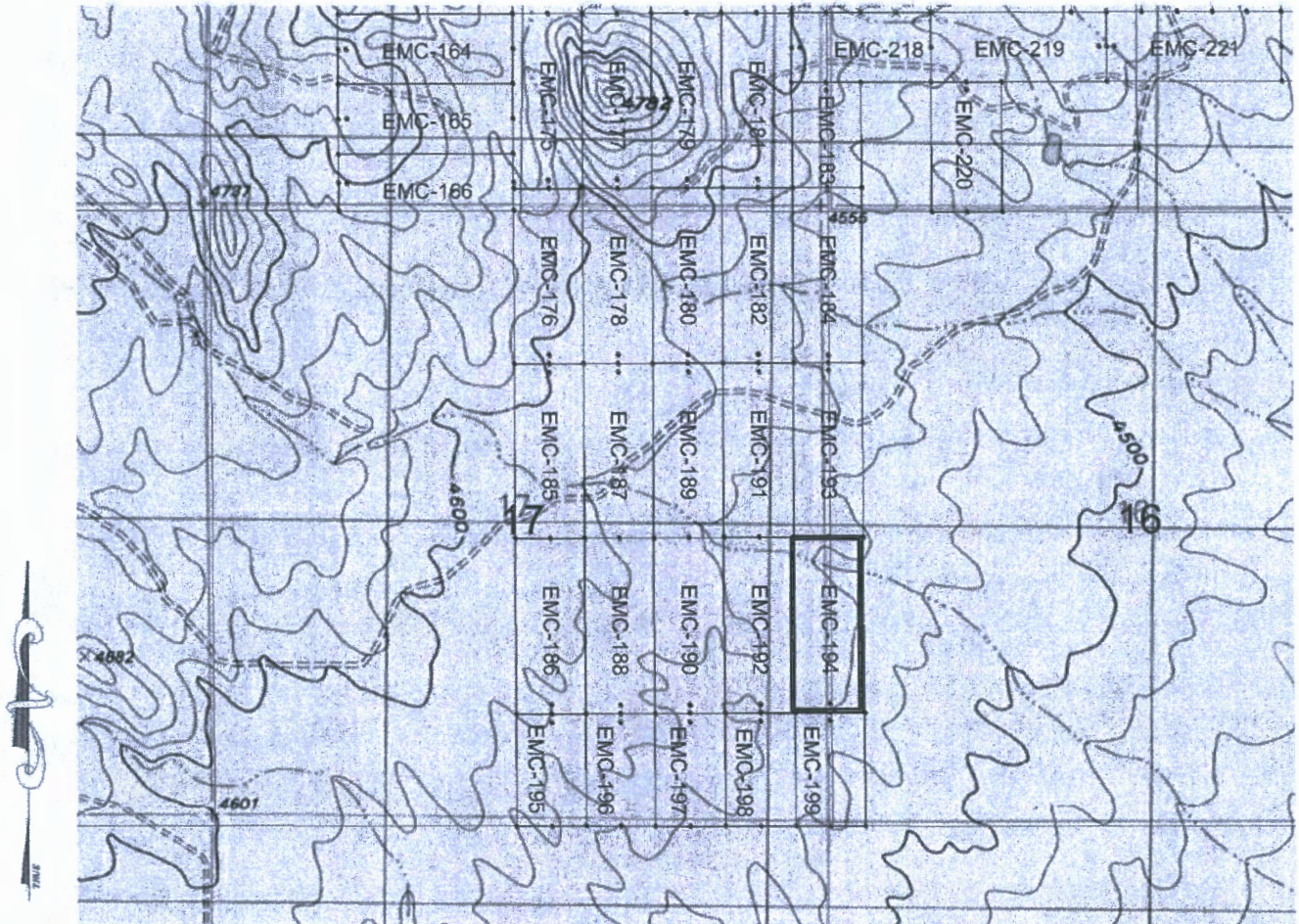
AS AGENT FOR: Excelsior Mining Holdings, Inc.

AMC462514

When Filed Return To:
2999 North 44th Street
Suite 300
Phoenix, AZ 85018

MINING CLAIM MAP

Lode (X) Placer ()



AMC462514

SCALE 1" = 1500ft

1. The above map depicts the EMC-194 mining claim, which is located in Section(s) 16 & 17, Towns 20S, Range 25E, Gila & Salt River Meridian, COCHISE County, Arizona.
2. The type of corner and location monuments used are as follows: 2"X2"X5' WOOD POSTS.
3. The bearings and distances in degrees and feet between claim corners are as depicted on the map.

PHOENIX, ARIZONA

2020 DEC 28 A 9 20

RECEIVED
MINERAL STATE OFFICE

When Filed Return To:
2999 North 44th Street
Suite 300
Phoenix, AZ 85018

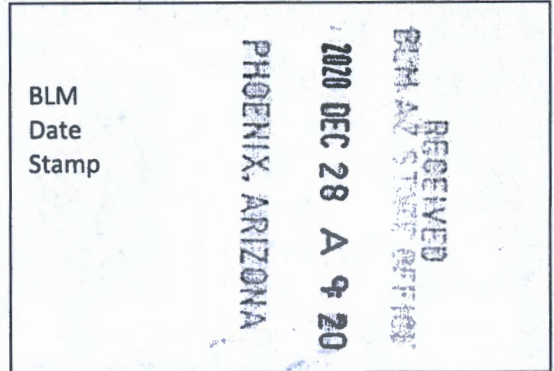
Requested By: EXCELSIOR MINING HOLDING, INC
David W. Stevens - Recorder
Cochise County, AZ
12-22-2020 07:07 AM Recording Fee \$30.00

LOCATION NOTICE FOR LODE MINING CLAIM

NOTICE IS HEREBY GIVEN that the EMC-195 lode mining claim has been located

REF NOITL AZA38219

By: Excelsior Mining Holding, Inc.
2999 North 44th Street
Suite 300
Phoenix, AZ 85018



The general course of this claim is NORTH TO SOUTH and it is situated in COCHISE County, Arizona. This claim is 968 feet in length and 600 feet in width.

This claim runs from the location monument on which this location notice is posted approximately 20 feet in a NORTHERLY direction to the NORTH end line and 948 feet in a SOUTHERLY direction to the SOUTH end line. This claim is marked by six monuments, one at each corner and one at the center of each end line of the claim.

The location monument on which this notice is posted is situated within Section 17, Township 20 SOUTH, Range 25 EAST, Gila & Salt River Meridian, Arizona and this claim encompasses portions of the following quarter section(s): THE SE 1/4 OF SEC 17, T20S, R25E, Gila & Salt River Meridian, Arizona.

The locality of this claim with reference to some natural object or permanent monument and additional information (if any) concerning its locality are as follows: The Northeast corner of the claim is located 4308 feet South and 3204 feet East from the Northeast Corner of Section 18, T. 20S, R. 25E, Gila & Salt River Meridian, Cochise County, AZ.

ORIGINALLY DATED AND POSTED on the ground the 7TH day of DECEMBER, 2020.

By: Cliff James

BY: Darling Geomatics, Ltd.

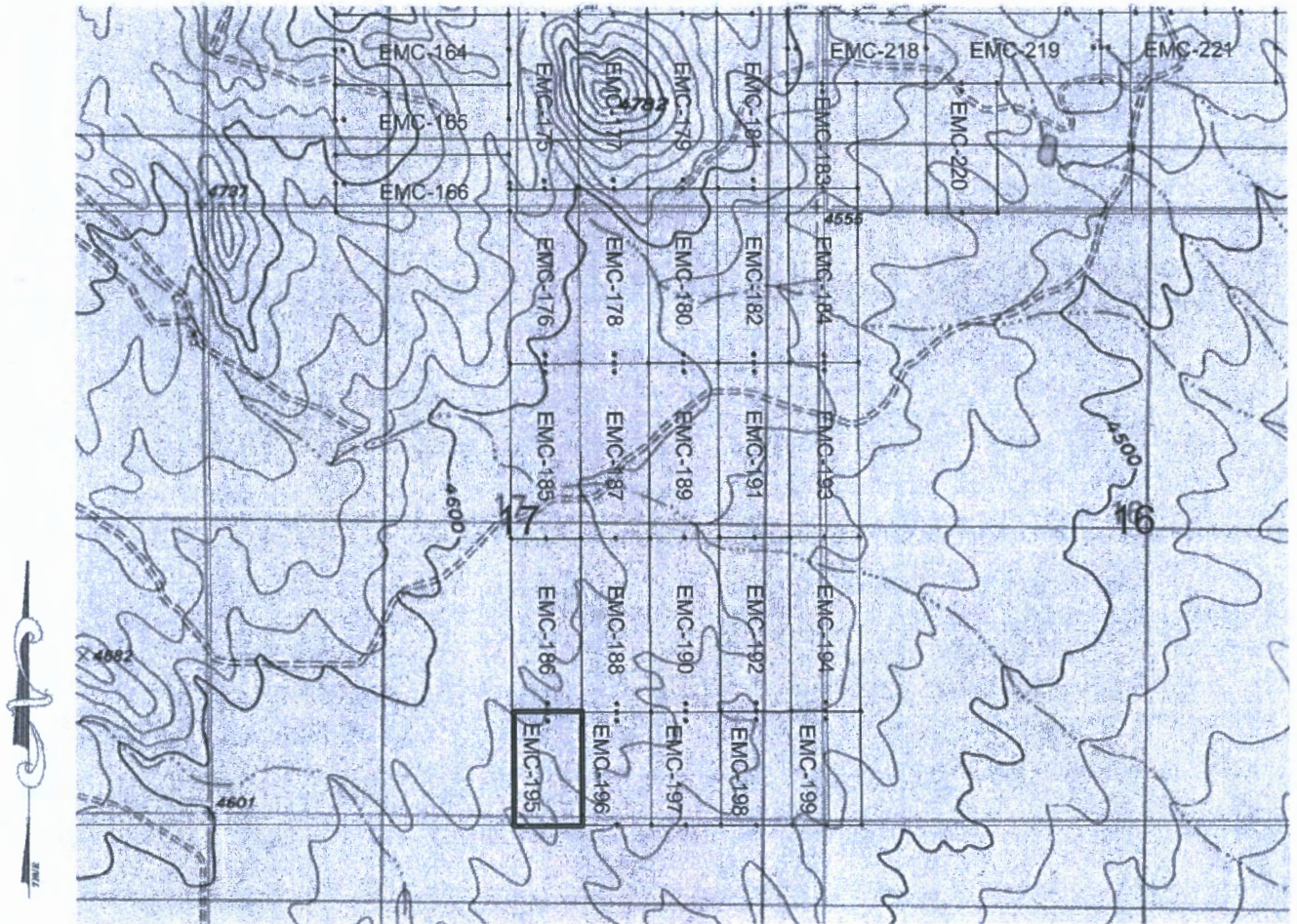
AS AGENT FOR: Excelsior Mining Holdings, Inc.

AMC462515

When Filed Return To:
2999 North 44th Street
Suite 300
Phoenix, AZ 85018

MINING CLAIM MAP

Lode (X) Placer ()



AMC462515

SCALE 1" = 1500ft

1. The above map depicts the EMC-195 mining claim, which is located in Section(s) 17, Township 20S, Range 25E, Gila & Salt River Meridian, COCHISE County, Arizona.
2. The type of corner and location monuments used are as follows: 2"X2"X5' WOOD POSTS.
3. The bearings and distances in degrees and feet between claim corners are as depicted on the map.

RECEIVED
MIN. & STATE OFFICE
PHOENIX, ARIZONA
2020 DEC 28 A 9 20

When Filed Return To:
2999 North 44th Street
Suite 300
Phoenix, AZ 85018

Requested By: EXCELSIOR MINING HOLDING, INC
David W. Stevens - Recorder
Cochise County, AZ
12-22-2020 09:57 AM Recording Fee \$30.00

LOCATION NOTICE FOR LODE MINING CLAIM

NOTICE IS HEREBY GIVEN that the EMC-196 lode mining claim has been located

REF NOITL AZA38219

By: Excelsior Mining Holding, Inc.
2999 North 44th Street
Suite 300
Phoenix, AZ 85018

RECEIVED
BLM-AZ STATE OFFICE
2020 DEC 28 A 9 20
PHOENIX, ARIZONA
BLM
Date
Stamp

The general course of this claim is NORTH TO SOUTH and it is situated in COCHISE County, Arizona. This claim is 971 feet in length and 600 feet in width.

This claim runs from the location monument on which this location notice is posted approximately 20 feet in a NORTHERLY direction to the NORTH end line and 951 feet in a SOUTHERLY direction to the SOUTH end line. This claim is marked by six monuments, one at each corner and one at the center of each end line of the claim.

The location monument on which this notice is posted is situated within Section 17, Township 20 SOUTH, Range 25 EAST, Gila & Salt River Meridian, Arizona and this claim encompasses portions of the following quarter section(s): THE SE 1/4 OF SEC 17, T20S, R25E, Gila & Salt River Meridian, Arizona.

The locality of this claim with reference to some natural object or permanent monument and additional information (if any) concerning its locality are as follows: The Northeast corner of the claim is located 4306 feet South and 3804 feet East from the Northeast Corner of Section 18, T. 20S, R. 25E, Gila & Salt River Meridian, Cochise County, AZ.

ORIGINALLY DATED AND POSTED on the ground the 7TH day of DECEMBER, 2020.

By: Cliff James

BY: Darling Geomatics, Ltd.

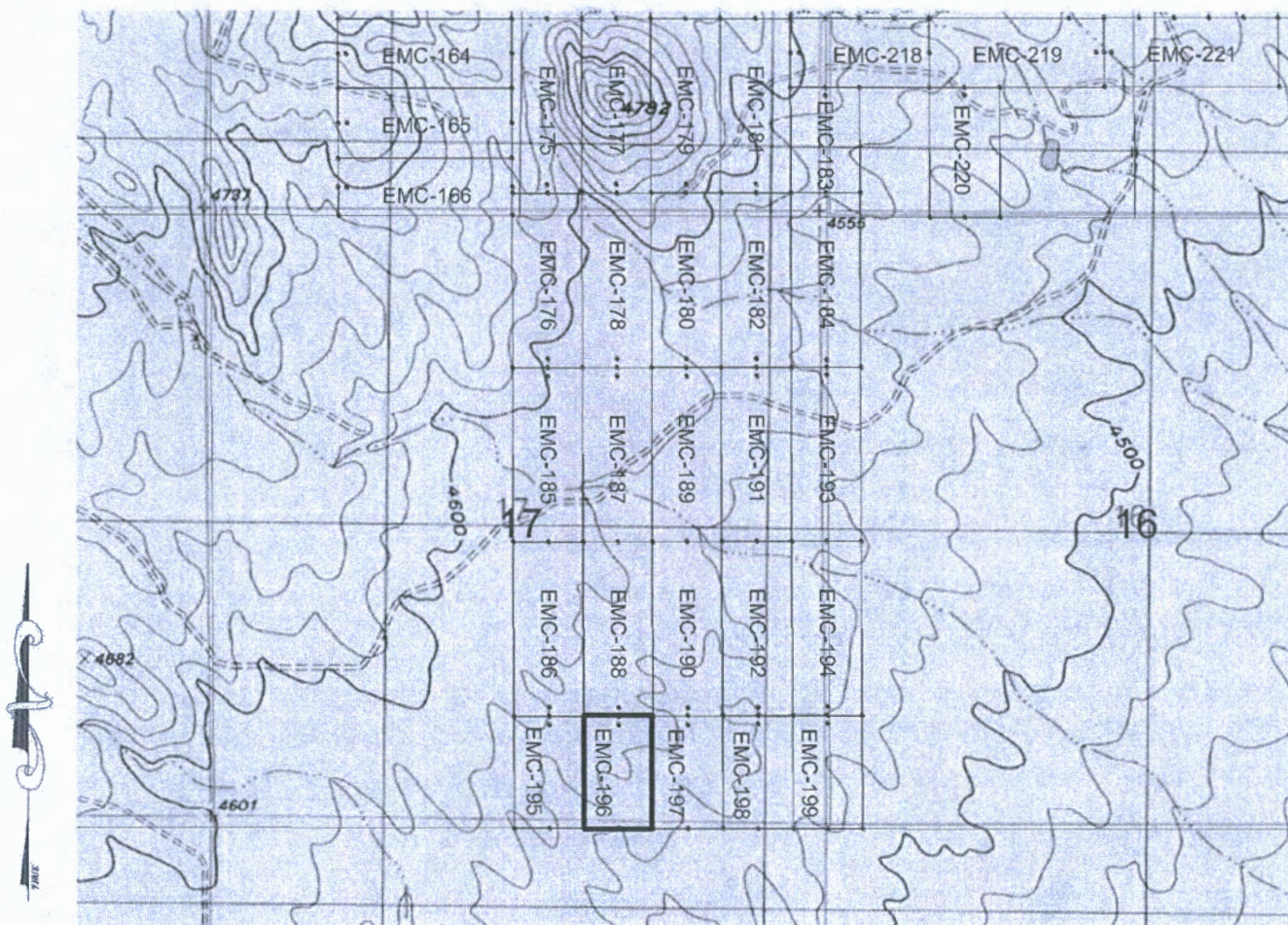
AS AGENT FOR: Excelsior Mining Holdings, Inc.

AMC462516

When Filed Return To:
2999 North 44th Street
Suite 300
Phoenix, AZ 85018

MINING CLAIM MAP

Lode (X) Placer ()



AMC462516

SCALE 1" = 1500ft

1. The above map depicts the EMC-196 mining claim, which is located in Section(s) 17, Township 20S, Range 25E, Gila & Salt River Meridian, COCHISE County, Arizona.
2. The type of corner and location monuments used are as follows: 2"X2"X5' WOOD POSTS.
3. The bearings and distances in degrees and feet between claim corners are as depicted on the map.

RECEIVED
BY AZ STATE OFFICE
DEC 28 A 9 20
PHOENIX, ARIZONA

When Filed Return To:
2999 North 44th Street
Suite 300
Phoenix, AZ 85018

Requested By: EXCELSIOR MINING HOLDING, INC
David W. Stevens - Recorder
Cochise County, AZ
12-22-2020 09:07 AM Recording Fee \$30.00

LOCATION NOTICE FOR LODE MINING CLAIM

NOTICE IS HEREBY GIVEN that the EMC-197 lode mining claim has been located

REF NOITL AZA38219

By: Excelsior Mining Holding, Inc.
2999 North 44th Street
Suite 300
Phoenix, AZ 85018

RECEIVED
DEM-AZ STATE OFFICE
2020 DEC 28 A 9 20
PHOENIX, ARIZONA
BLM
Date
Stamp

The general course of this claim is NORTH TO SOUTH and it is situated in COCHISE County, Arizona. This claim is 974 feet in length and 600 feet in width.

This claim runs from the location monument on which this location notice is posted approximately 20 feet in a NORTHERLY direction to the NORTH end line and 954 feet in a SOUTHERLY direction to the SOUTH end line. This claim is marked by six monuments, one at each corner and one at the center of each end line of the claim.

The location monument on which this notice is posted is situated within Section 17, Township 20 SOUTH, Range 25 EAST, Gila & Salt River Meridian, Arizona and this claim encompasses portions of the following quarter section(s): THE SE 1/4 OF SEC 17, T20S, R25E, Gila & Salt River Meridian, Arizona.

The locality of this claim with reference to some natural object or permanent monument and additional information (if any) concerning its locality are as follows: The Northeast corner of the claim is located 4304 feet South and 4404 feet East from the Northeast Corner of Section 18, T. 20S, R. 25E, Gila & Salt River Meridian, Cochise County, AZ.

ORIGINALLY DATED AND POSTED on the ground the 7th day of DECEMBER, 2020.

By: Cliff James

BY: Darling Geomatics, Ltd.

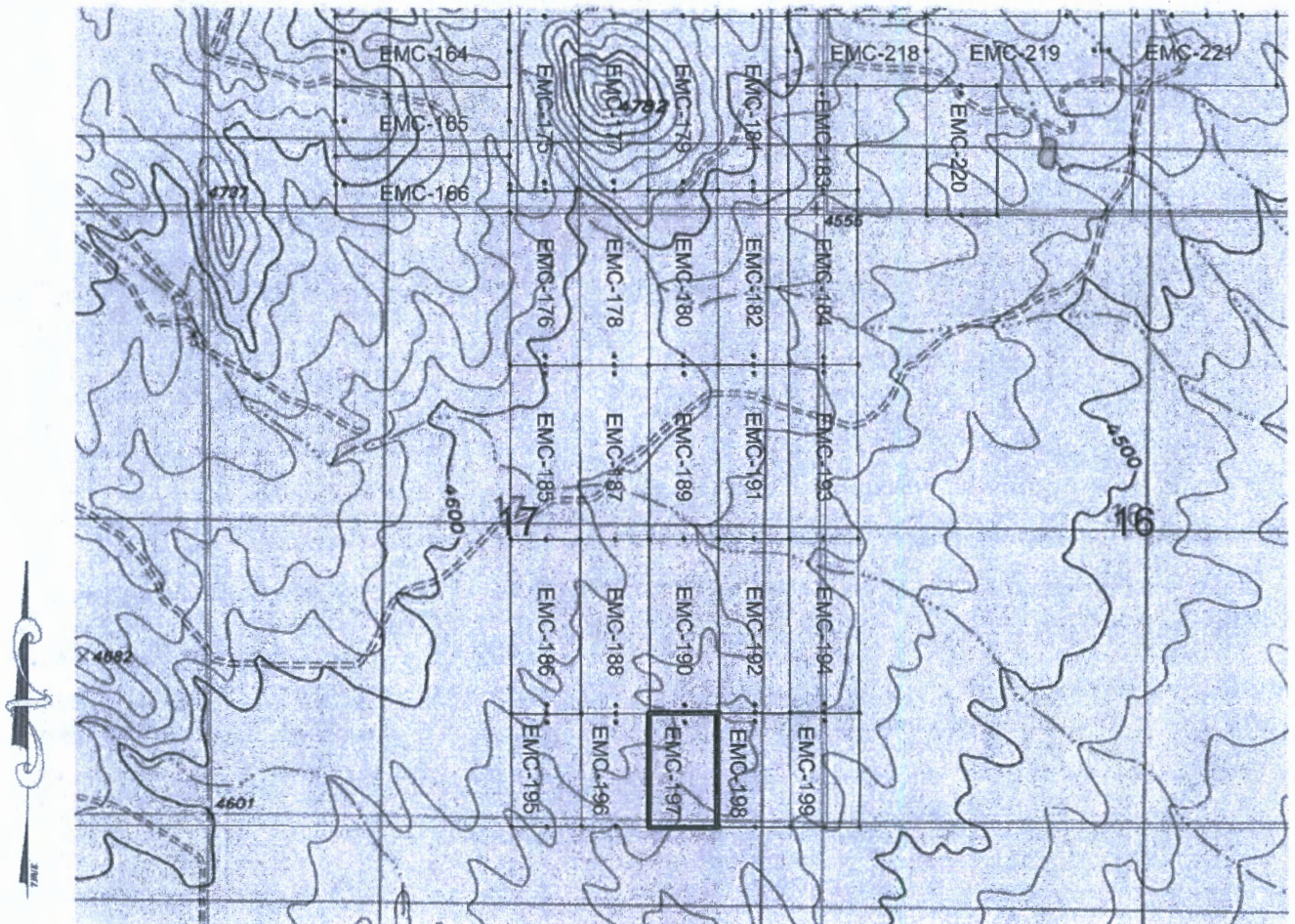
AS AGENT FOR: Excelsior Mining Holdings, Inc.

AMC4625171

When Filed Return To:
2999 North 44th Street
Suite 300
Phoenix, AZ 85018

MINING CLAIM MAP

Lode (X) Placer ()



AHC462517

SCALE 1" = 1500ft

1. The above map depicts the EMC-197 mining claim, which is located in Section(s) 17, Township 20S, Range 25E, Gila & Salt River Meridian, COCHISE County, Arizona.
2. The type of corner and location monuments used are as follows: 2"X2"X5' WOOD POSTS.
3. The bearings and distances in degrees and feet between claim corners are as depicted on the map.

RECEIVED
BLM STAFF OFFICE
2020 DEC 28 A 9 20
PHOENIX, ARIZONA

When Filed Return To:
2999 North 44th Street
Suite 300
Phoenix, AZ 85018

Requested By: EXCELSIOR MINING HOLDING, INC
David W. Stevens - Recorder
Cochise County, AZ
12-22-2020 09:17 AM Recordings Fee \$30.00

LOCATION NOTICE FOR LODE MINING CLAIM

NOTICE IS HEREBY GIVEN that the EMC-198 lode mining claim has been located

REF NOITL AZA38219

By: Excelsior Mining Holding, Inc.
2999 North 44th Street
Suite 300
Phoenix, AZ 85018

RECEIVED
BLM AZ STATE OFFICE
2020 DEC 28 A 9 20
PHOENIX, ARIZONA
BLM
Date
Stamp

The general course of this claim is NORTH TO SOUTH and it is situated in COCHISE County, Arizona. This claim is 978 feet in length and 600 feet in width.

This claim runs from the location monument on which this location notice is posted approximately 20 feet in a NORTHERLY direction to the NORTH end line and 958 feet in a SOUTHERLY direction to the SOUTH end line. This claim is marked by six monuments, one at each corner and one at the center of each end line of the claim.

The location monument on which this notice is posted is situated within Section 17, Township 20 SOUTH, Range 25 EAST, Gila & Salt River Meridian, Arizona and this claim encompasses portions of the following quarter section(s): THE SE 1/4 OF SEC 17, T20S, R25E, Gila & Salt River Meridian, Arizona.

The locality of this claim with reference to some natural object or permanent monument and additional information (if any) concerning its locality are as follows: The Northeast corner of the claim is located 4302 feet South and 5004 feet East from the Northeast Corner of Section 18, T. 20S, R. 25E, Gila & Salt River Meridian, Cochise County, AZ.

ORIGINALLY DATED AND POSTED on the ground the 7TH day of DECEMBER, 2020.

By: Cliff James

BY: Darling Geomatics, Ltd.

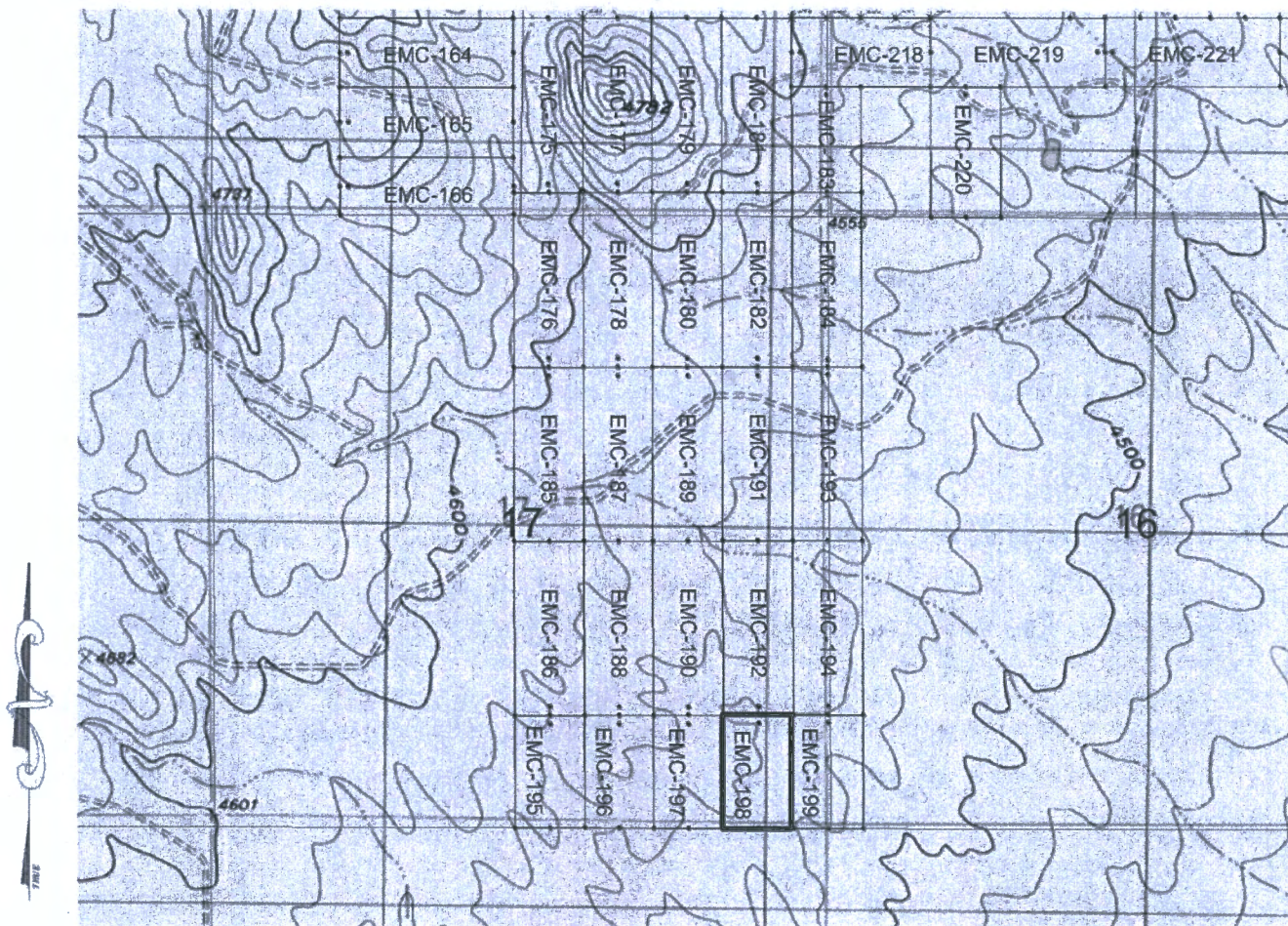
AS AGENT FOR: Excelsior Mining Holdings, Inc.

AMC462518

When Filed Return To:
2999 North 44th Street
Suite 300
Phoenix, AZ 85018

MINING CLAIM MAP

Lode (X) Placer ()



AHC462518

SCALE 1" = 1500ft

1. The above map depicts the EMC-198 mining claim, which is located in Section(s) 17, Township 20S, Range 25E, Gila & Salt River Meridian, COCHISE County, Arizona.
2. The type of corner and location monuments used are as follows: 2"X2"X5' WOOD POSTS.
3. The bearings and distances in degrees and feet between claim corners are as depicted on the map.

RECEIVED
BLM AZ STATE OFFICE
2011 DEC 28 A 9 20
PHOENIX, ARIZONA

When Filed Return To:
2999 North 44th Street
Suite 300
Phoenix, AZ 85018

Requested By: EXCELSIOR MINING HOLDING, INC
David W. Stevens - Recorder
Cochise County, AZ
12-22-2020 09:27 AM Recordings Fee \$30.00

LOCATION NOTICE FOR LODE MINING CLAIM

NOTICE IS HEREBY GIVEN that the EMC-199 lode mining claim has been located

REF NOITL AZA38219

By: Excelsior Mining Holding, Inc.
2999 North 44th Street
Suite 300
Phoenix, AZ 85018

RECEIVED
BLM AZ STATE OFFICE
2020 DEC 28 A 9 20
PHOENIX, ARIZONA
BLM
Date
Stamp

The general course of this claim is NORTH TO SOUTH and it is situated in COCHISE County, Arizona. This claim is 981 feet in length and 600 feet in width.

This claim runs from the location monument on which this location notice is posted approximately 20 feet in a NORTHERLY direction to the NORTH end line and 961 feet in a SOUTHERLY direction to the SOUTH end line. This claim is marked by six monuments, one at each corner and one at the center of each end line of the claim.

The location monument on which this notice is posted is situated within Section 17, Township 20 SOUTH, Range 25 EAST, Gila & Salt River Meridian, Arizona and this claim encompasses portions of the following quarter section(s): THE SW 1/4 OF SEC 16 & THE SE 1/4 OF SEC 17, T20S, R25E, Gila & Salt River Meridian, Arizona.

The locality of this claim with reference to some natural object or permanent monument and additional information (if any) concerning its locality are as follows: The Northeast corner of the claim is located 4300 feet South and 5604 feet East from the Northeast Corner of Section 18, T. 20S, R. 25E, Gila & Salt River Meridian, Cochise County, AZ.

ORIGINALLY DATED AND POSTED on the ground the 7TH day of DECEMBER, 2020.

By: Cliff James

BY: Darling Geomatics, Ltd.

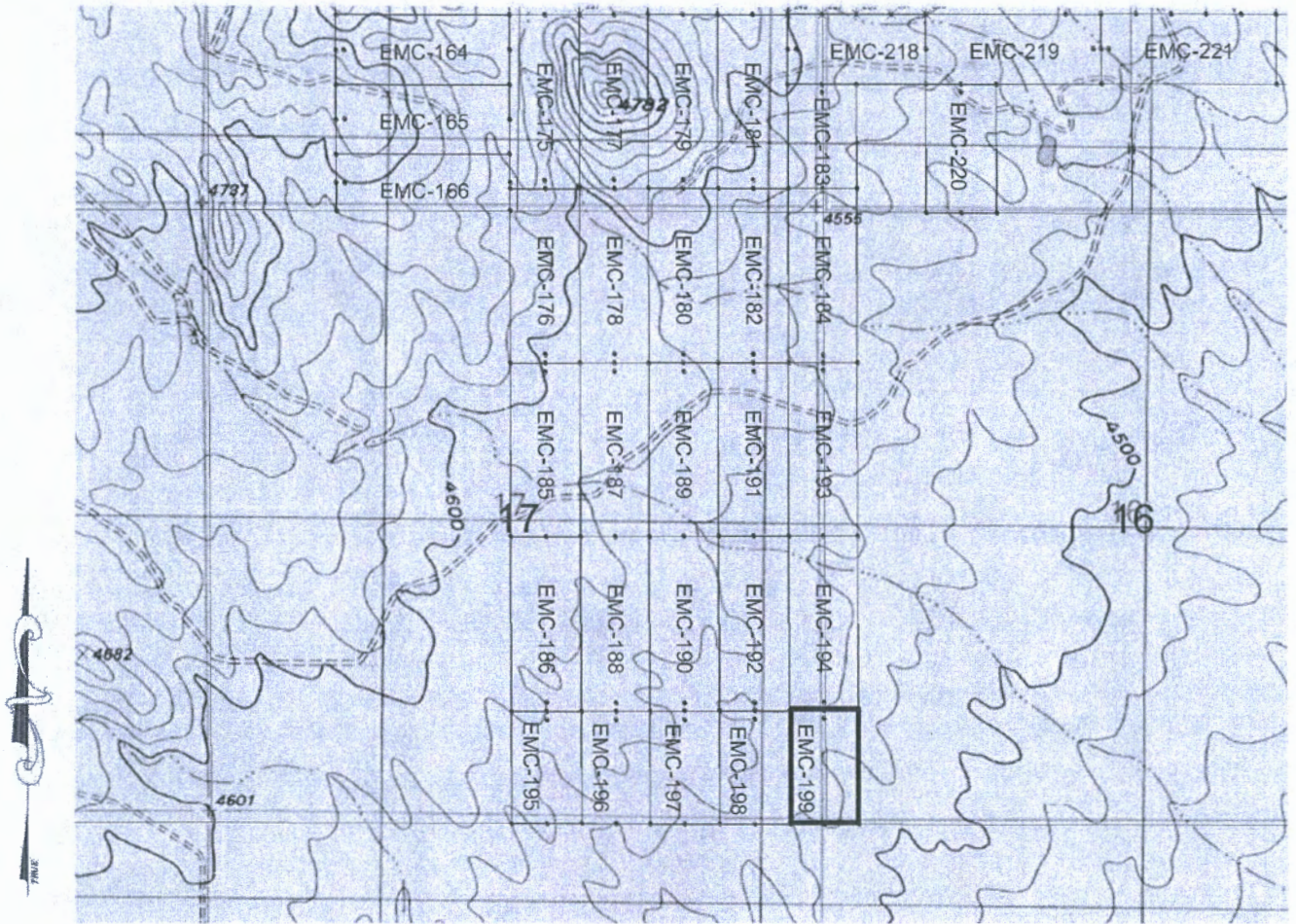
AS AGENT FOR: Excelsior Mining Holdings, Inc.

AMC462519

When Filed Return To:
 2999 North 44th Street
 Suite 300
 Phoenix, AZ 85018

MINING CLAIM MAP

Lode (X) Placer ()



AMC462519

SCALE 1" = 1500ft

1. The above map depicts the EMC-199 mining claim, which is located in Section(s) 16 & 17, Township 20S, Range 25E, Gila & Salt River Meridian, COCHISE County, Arizona.
2. The type of corner and location monuments used are as follows: 2"X2"X5' WOOD POSTS.
3. The bearings and distances in degrees and feet between claim corners are as depicted on the map.

RECEIVED
 DEPT. OF STATE OFFICE
 2016 DEC 28 A 9:20
 PHOENIX ARIZONA

When Filed Return To:
2999 North 44th Street
Suite 300
Phoenix, AZ 85018

Page 1 of 2
Requested By: EXCELSIOR MINING HOLDING, INC
David W. Steyer - Recorder
Cochise County, AZ
12-22-2020 09:07 AM Recording Fee \$30.00

LOCATION NOTICE FOR LODE MINING CLAIM

NOTICE IS HEREBY GIVEN that the EMC-200 lode mining claim has been located

REF NOITL AZA38219 & AZA38220

By: Excelsior Mining Holding, Inc.
2999 North 44th Street
Suite 300
Phoenix, AZ 85018

BLM
Date
Stamp

RECEIVED
DEPT. OF STATE
PHOENIX, ARIZONA
2020 DEC 28 A 9 21

The general course of this claim is WEST TO EAST and it is situated in COCHISE County, Arizona. This claim is 1500 feet in length and 600 feet in width.

This claim runs from the location monument on which this location notice is posted approximately 20 feet in a WESTERLY direction to the WEST end line and 1480 feet in a EASTERLY direction to the EAST end line. This claim is marked by six monuments, one at each corner and one at the center of each end line of the claim.

The location monument on which this notice is posted is situated within Section 9, Township 20 SOUTH, Range 25 EAST, Gila & Salt River Meridian, Arizona and this claim encompasses portions of the following quarter section(s):
THE NE 1/4 OF SEC 9 & THE SE 1/4 OF SEC 4, T20S, R25E, Gila & Salt River Meridian, Arizona.

The locality of this claim with reference to some natural object or permanent monument and additional information (if any) concerning its locality are as follows: The Northeast corner of the claim is located 5334 feet North and 1117 feet West from the Northeast Corner of Section 16, T. 20S, R. 25E, Gila & Salt River Meridian, Cochise County, AZ.

ORIGINALLY DATED AND POSTED on the ground the 17TH day of DECEMBER, 2020.

By: Cliff Jones

BY: Darling Geomatics, Ltd.

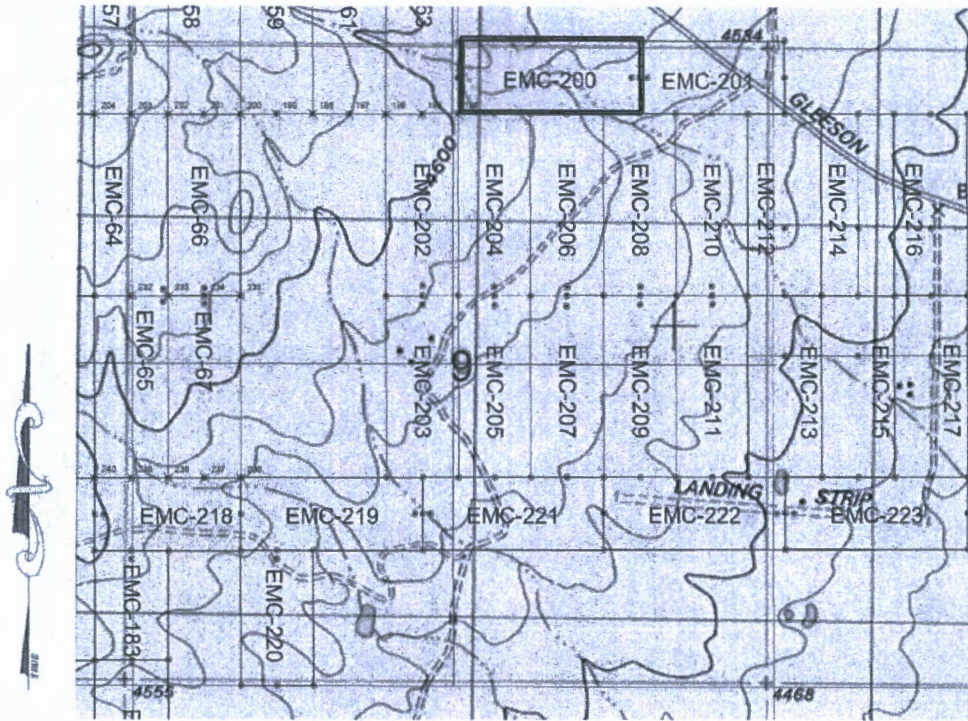
AS AGENT FOR: Excelsior Mining Holdings, Inc.

AMC462520

When Filed Return To:
2999 North 44th Street
Suite 300
Phoenix, AZ 85018

MINING CLAIM MAP

Lode (X) Placer ()



SCALE 1" = 1500ft

AHC462520

1. The above map depicts the EMC-200 mining claim, which is located in Section(s) 4 & 9, Township 20S, Range 25E, Gila & Salt River Meridian, COCHISE County, Arizona.
2. The type of corner and location monuments used are as follows: 2"X2"X5' WOOD POSTS.
3. The bearings and distances in degrees and feet between claim corners are as depicted on the map.

RECEIVED
BEMAR STATE OFFICE
2020 DEC 28 A 9 21
PHOENIX, ARIZONA

When Filed Return To:
2999 North 44th Street
Suite 300
Phoenix, AZ 85018

Requested By: EXCELSIOR MINING HOLDING, INC
David W. Stevens - Recorder
Cochise County, AZ
12-22-2020 09:07 AM Recording Fee \$30.00

LOCATION NOTICE FOR LODE MINING CLAIM

NOTICE IS HEREBY GIVEN that the EMC-201 lode mining claim has been located

By: Excelsior Mining Holding, Inc.
2999 North 44th Street
Suite 300
Phoenix, AZ 85018

RECEIVED
BLM AZ STATE OFFICE
2020 DEC 29 A 9 21
PHOENIX, ARIZONA
BLM
Date
Stamp

The general course of this claim is EAST TO WEST and it is situated in COCHISE County, Arizona. This claim is 1200 feet in length and 600 feet in width.

This claim runs from the location monument on which this location notice is posted approximately 20 feet in a EASTERLY direction to the EAST end line and 1180 feet in a WESTERLY direction to the WEST end line. This claim is marked by six monuments, one at each corner and one at the center of each end line of the claim.

The location monument on which this notice is posted is situated within Section 9, Township 20 SOUTH, Range 25 EAST, Gila & Salt River Meridian, Arizona and this claim encompasses portions of the following quarter section(s): THE SW 1/4 OF SEC 3, THE SE 1/4 OF SEC 4, THE NE 1/4 OF SEC 9 & THE NW 1/4 OF SEC 10, T20S, R25E, Gila & Salt River Meridian, Arizona.

The locality of this claim with reference to some natural object or permanent monument and additional information (if any) concerning its locality are as follows: The Northeast corner of the claim is located 5338 feet North and 83 feet East from the Northeast Corner of Section 16, T. 20S, R. 25E, Gila & Salt River Meridian, Cochise County, AZ.

ORIGINALLY DATED AND POSTED on the ground the 17th day of DECEMBER, 2020.

By: Chiff Jones

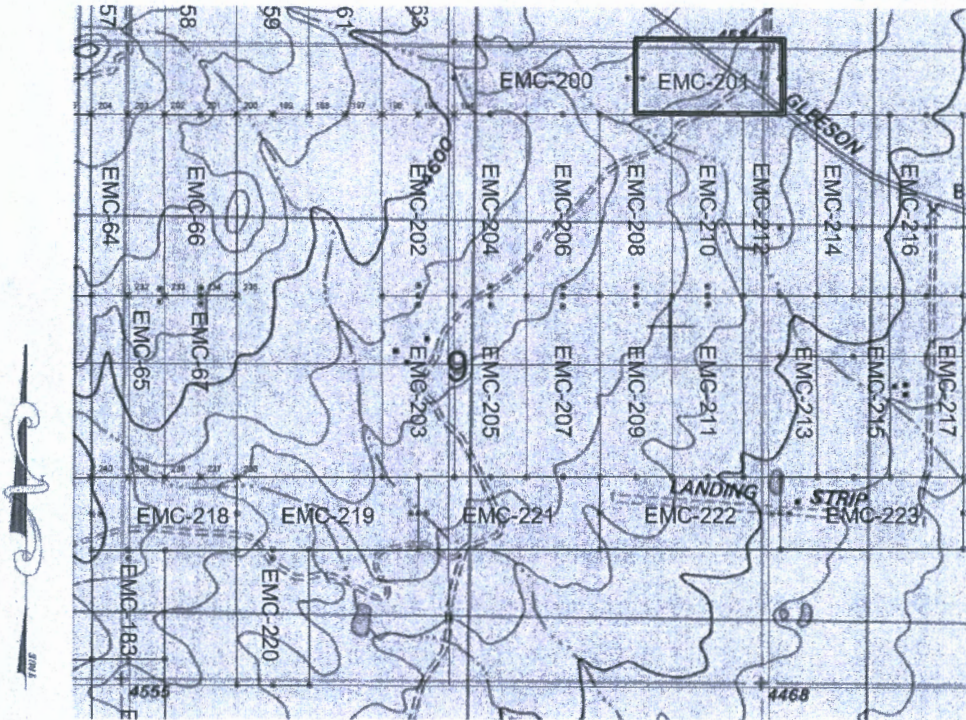
BY: Darling Geomatics, Ltd.
AS AGENT FOR: Excelsior Mining Holdings, Inc.

AMC462521

When Filed Return To:
2999 North 44th Street
Suite 300
Phoenix, AZ 85018

MINING CLAIM MAP

Lode (X) Placer ()



SCALE 1" = 1500ft

ANCI462521

1. The above map depicts the EMC-201 mining claim, which is located in Section(s) 3, 4, 9 & 10, Township 20S, Range 25E, Gila & Salt River Meridian, COCHISE County, Arizona.
2. The type of corner and location monuments used are as follows: 2"X2"X5' WOOD POSTS.
3. The bearings and distances in degrees and feet between claim corners are as depicted on the map.

RECEIVED
BIRMINGHAM STATE OFFICE
2020 DEC 28 A 9 21
PHOENIX, ARIZONA

When Filed Return To:
2999 North 44th Street
Suite 300
Phoenix, AZ 85018

Requested By: EXCELSIOR MINING HOLDING, INC
David W. Stevens - Recorder
Cochise County, AZ
12-22-2020 09:57 AM Recordings Fee \$30.00

LOCATION NOTICE FOR LODE MINING CLAIM

NOTICE IS HEREBY GIVEN that the EMC-202 lode mining claim has been located

REF NOITL AZA38219

By: Excelsior Mining Holding, Inc.
2999 North 44th Street
Suite 300
Phoenix, AZ 85018

RECEIVED
BLM AZ STATE OFFICE
2020 DEC 28 A 9 21
PHOENIX, ARIZONA
BLM
Date
Stamp

The general course of this claim is SOUTH TO NORTH and it is situated in COCHISE County, Arizona. This claim is 1500 feet in length and 600 feet in width.

This claim runs from the location monument on which this location notice is posted approximately 20 feet in a SOUTHERLY direction to the SOUTH end line and 1480 feet in a NORTHERLY direction to the NORTH end line. This claim is marked by six monuments, one at each corner and one at the center of each end line of the claim.

The location monument on which this notice is posted is situated within Section 9, Township 20 SOUTH, Range 25 EAST, Gila & Salt River Meridian, Arizona and this claim encompasses portions of the following quarter section(s):
THE NW & NE 1/4 OF SEC 9, T20S, R25E, Gila & Salt River Meridian, Arizona.

The locality of this claim with reference to some natural object or permanent monument and additional information (if any) concerning its locality are as follows: The Northeast corner of the claim is located 4729 feet North and 2614 feet West from the Northeast Corner of Section 16, T. 20S, R. 25E, Gila & Salt River Meridian, Cochise County, AZ.

ORIGINALLY DATED AND POSTED on the ground the 15TH day of DECEMBER, 2020.

By: Cliff Jones

BY: Darling Geomatics, Ltd.

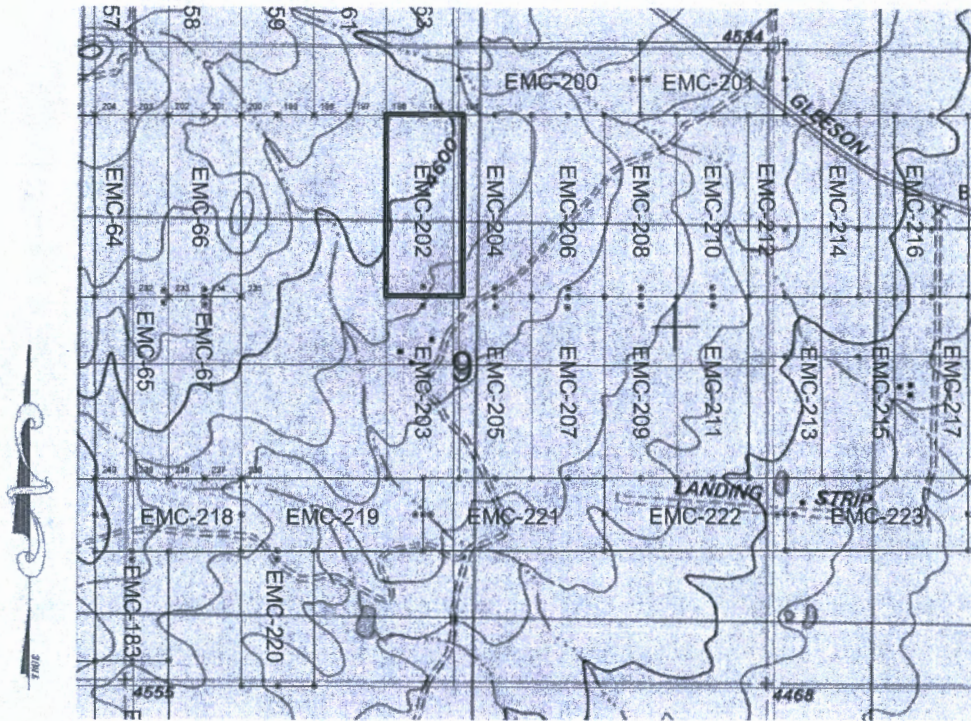
AS AGENT FOR: Excelsior Mining Holdings, Inc.

AHC462522

When Filed Return To:
2999 North 44th Street
Suite 300
Phoenix, AZ 85018

MINING CLAIM MAP

Lode (X) Placer ()



SCALE 1" = 1500ft

AMC462522

1. The above map depicts the EMC-202 mining claim, which is located in Section(s) 9, Township 20S, Range 25E, Gila & Salt River Meridian, COCHISE County, Arizona.
2. The type of corner and location monuments used are as follows: 2"X2"X5' WOOD POSTS.
3. The bearings and distances in degrees and feet between claim corners are as depicted on the map.

RECEIVED
DEPT. OF STATE OFFICE
2020 DEC 28 A 9 21
PHOENIX, ARIZONA

When Filed Return To:
2999 North 44th Street
Suite 300
Phoenix, AZ 85018


Requested By: EXCELSIOR MINING HOLDING, INC
David W. Stevens - Recorder
Cochise County, AZ
12-22-2020 09:07 AM Recordings Fee \$30.00

LOCATION NOTICE FOR LODE MINING CLAIM

NOTICE IS HEREBY GIVEN that the EMC-203 lode mining claim has been located

REF NOITL AZA38219

By: Excelsior Mining Holding, Inc.
2999 North 44th Street
Suite 300
Phoenix, AZ 85018



The general course of this claim is NORTH TO SOUTH and it is situated in COCHISE County, Arizona. This claim is 1500 feet in length and 600 feet in width.

This claim runs from the location monument on which this location notice is posted approximately 20 feet in a NORTHERLY direction to the NORTH end line and 1480 feet in a SOUTHERLY direction to the SOUTH end line. This claim is marked by six monuments, one at each corner and one at the center of each end line of the claim.

The location monument on which this notice is posted is situated within Section 9, Township 20 SOUTH, Range 25 EAST, Gila & Salt River Meridian, Arizona and this claim encompasses portions of the following quarter section(s): THE NW, NE, SW & SE 1/4 OF SEC 9, T20S, R25E, Gila & Salt River Meridian, Arizona.

The locality of this claim with reference to some natural object or permanent monument and additional information (if any) concerning its locality are as follows: The Northeast corner of the claim is located 3229 feet North and 2610 feet East from the Northeast Corner of Section 16, T. 20S, R. 25E, Gila & Salt River Meridian, Cochise County, AZ.

ORIGINALLY DATED AND POSTED on the ground the 15TH day of DECEMBER, 2020.

By: Cliff James

BY: Darling Geomatics, Ltd.

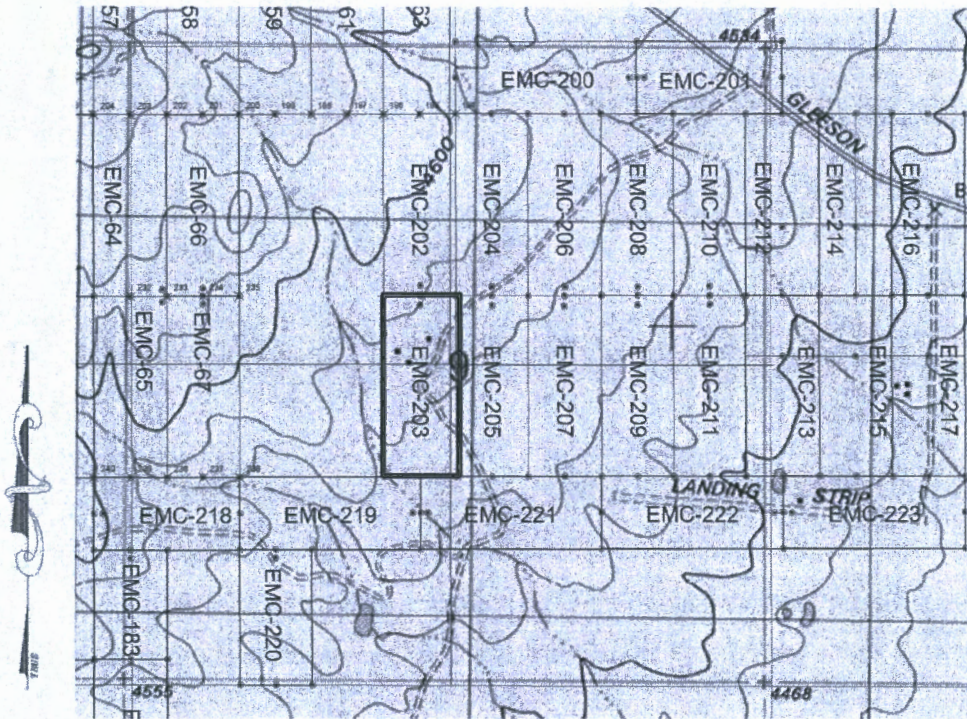
AS AGENT FOR: Excelsior Mining Holdings, Inc.

AMC462523

When Filed Return To:
2999 North 44th Street
Suite 300
Phoenix, AZ 85018

MINING CLAIM MAP

Lode (X) Placer ()



When Filed Return To:
2999 North 44th Street
Suite 300
Phoenix, AZ 85018


Requested By: EXCELSIOR MINING HOLDING, INC
David W. Stevens - Recorder
Cochise County, AZ
12-22-2020 09:07 AM Recordings Fee \$30.00

LOCATION NOTICE FOR LODE MINING CLAIM

NOTICE IS HEREBY GIVEN that the EMC-204 lode mining claim has been located

REF NOITL AZA38219

By: Excelsior Mining Holding, Inc.
2999 North 44th Street
Suite 300
Phoenix, AZ 85018



The general course of this claim is SOUTH TO NORTH and it is situated in COCHISE County, Arizona. This claim is 1500 feet in length and 600 feet in width.

This claim runs from the location monument on which this location notice is posted approximately 20 feet in a SOUTHERLY direction to the SOUTH end line and 1480 feet in a NORTHERLY direction to the NORTH end line. This claim is marked by six monuments, one at each corner and one at the center of each end line of the claim.

The location monument on which this notice is posted is situated within Section 9, Township 20 SOUTH, Range 25 EAST, Gila & Salt River Meridian, Arizona and this claim encompasses portions of the following quarter section(s): THE NE 1/4 OF SEC 9, T20S, R25E, Gila & Salt River Meridian, Arizona.

The locality of this claim with reference to some natural object or permanent monument and additional information (if any) concerning its locality are as follows: The Northeast corner of the claim is located 4731 feet North and 2015 feet West from the Northeast Corner of Section 16, T. 20S, R. 25E, Gila & Salt River Meridian, Cochise County, AZ.

ORIGINALLY DATED AND POSTED on the ground the 15TH day of DECEMBER, 2020.

By: Cliff Jones

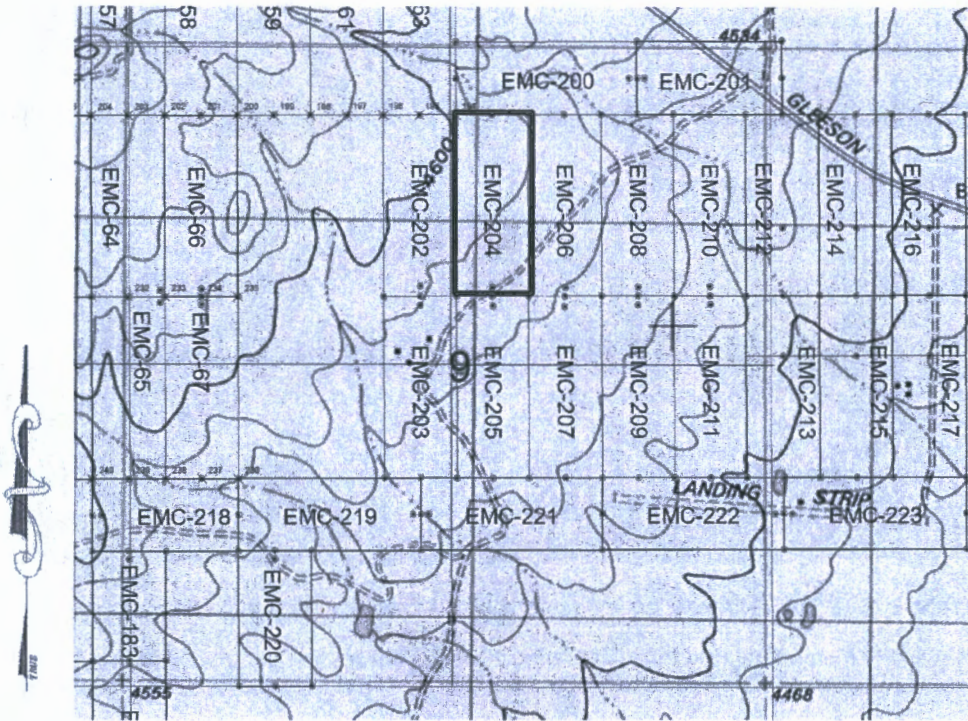
BY: Darling Geomatics, Ltd.
AS AGENT FOR: Excelsior Mining Holdings, Inc.

AMC462524

When Filed Return To:
2999 North 44th Street
Suite 300
Phoenix, AZ 85018

MINING CLAIM MAP

Lode (X) Placer ()



SCALE 1" = 1500ft

AMC462524

1. The above map depicts the EMC-204 mining claim, which is located in Section(s) 9, Township 20S, Range 25E, Gila & Salt River Meridian, COCHISE County, Arizona.
2. The type of corner and location monuments used are as follows: 2"X2"X5' WOOD POSTS.
3. The bearings and distances in degrees and feet between claim corners are as depicted on the map.

RECEIVED
DEM AZ STATE OFFICE
2020 DEC 28 A 9 21
PHOENIX, ARIZONA

When Filed Return To:
2999 North 44th Street
Suite 300
Phoenix, AZ 85018

Requested By: EXCELSIOR MINING HOLDING, INC
David W. Stevens - Recorder
Cochise County, AZ
12-22-2020 07:17 AM Recordings Fee \$30.00

LOCATION NOTICE FOR LODE MINING CLAIM

NOTICE IS HEREBY GIVEN that the EMC-205 lode mining claim has been located
REF NOITL AZA38219

By: Excelsior Mining Holding, Inc.
2999 North 44th Street
Suite 300
Phoenix, AZ 85018

RECEIVED
BLM
Date
Stamp
2020 DEC 28 A 9 21
PHOENIX, ARIZONA
BLM AZ STATE OFFICE

The general course of this claim is NORTH TO SOUTH and it is situated in COCHISE County, Arizona. This claim is 1500 feet in length and 600 feet in width.

This claim runs from the location monument on which this location notice is posted approximately 20 feet in a NORTHERLY direction to the NORTH end line and 1480 feet in a SOUTHERLY direction to the SOUTH end line. This claim is marked by six monuments, one at each corner and one at the center of each end line of the claim.

The location monument on which this notice is posted is situated within Section 9, Township 20 SOUTH, Range 25 EAST, Gila & Salt River Meridian, Arizona and this claim encompasses portions of the following quarter section(s):
THE NE & SE 1/4 OF SEC 9, T20S, R25E, Gila & Salt River Meridian, Arizona.

The locality of this claim with reference to some natural object or permanent monument and additional information (if any) concerning its locality are as follows: The Northeast corner of the claim is located 3231 feet North and 2010 feet West from the Northeast Corner of Section 16, T. 20S, R. 25E, Gila & Salt River Meridian, Cochise County, AZ.

ORIGINALLY DATED AND POSTED on the ground the 15TH day of DECEMBER, 2020.

By: Cliff James

BY: Darling Geomatics, Ltd.

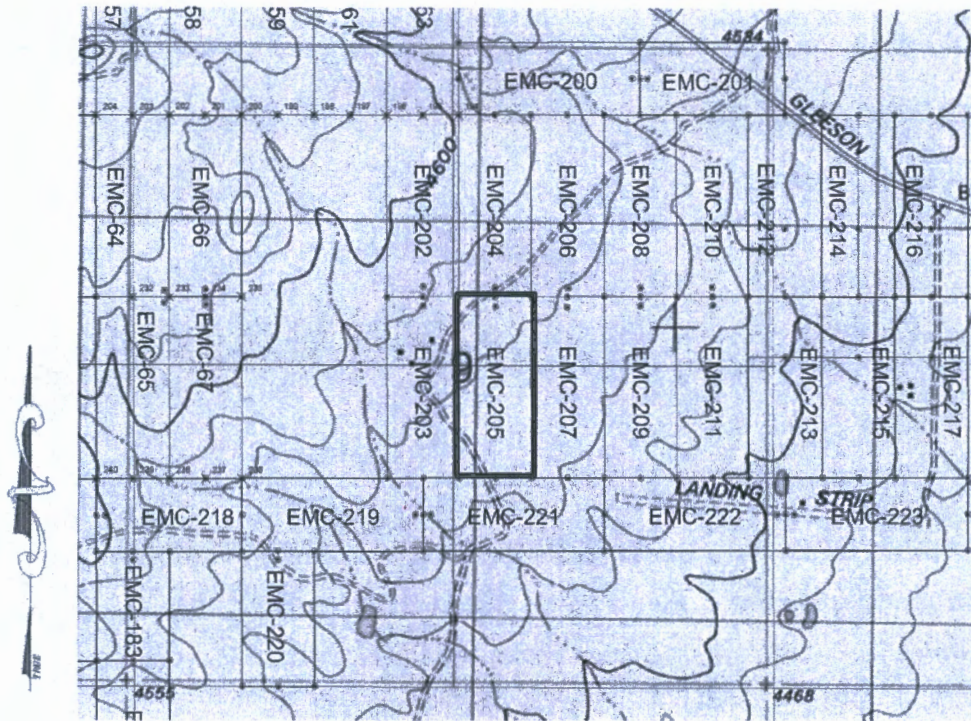
AS AGENT FOR: Excelsior Mining Holdings, Inc.

AMC462525

When Filed Return To:
2999 North 44th Street
Suite 300
Phoenix, AZ 85018

MINING CLAIM MAP

Lode (X) Placer ()



AMC462525

SCALE 1" = 1500ft

1. The above map depicts the EMC-205 mining claim, which is located in Section(s) 9, Township 20S, Range 25E, Gila & Salt River Meridian, COCHISE County, Arizona.
2. The type of corner and location monuments used are as follows: 2"X2"X5' WOOD POSTS.
3. The bearings and distances in degrees and feet between claim corners are as depicted on the map.

RECEIVED
BENNY STAFF OFFICE
2020 DEC 28 A 9 21
PHOENIX, ARIZONA

When Filed Return To:
2999 North 44th Street
Suite 300
Phoenix, AZ 85018

Requested By: EXCELSIOR MINING HOLDING, INC
David W. Stevens - Recorder
Cochise County, AZ
12-22-2020 09:07 AM Recordings Fee \$30.00

LOCATION NOTICE FOR LODE MINING CLAIM

NOTICE IS HEREBY GIVEN that the EMC-206 lode mining claim has been located
REF NOITL AZA38219

By: Excelsior Mining Holding, Inc.
2999 North 44th Street
Suite 300
Phoenix, AZ 85018

RECEIVED
BLM AZ STATE OFFICE
2020 DEC 28 A 9 22
PHOENIX, ARIZONA
BLM
Date
Stamp

The general course of this claim is SOUTH TO NORTH and it is situated in COCHISE County, Arizona. This claim is 1500 feet in length and 600 feet in width.

This claim runs from the location monument on which this location notice is posted approximately 20 feet in a SOUTHERLY direction to the SOUTH end line and 1480 feet in a NORTHERLY direction to the NORTH end line. This claim is marked by six monuments, one at each corner and one at the center of each end line of the claim.

The location monument on which this notice is posted is situated within Section 9, Township 20 SOUTH, Range 25 EAST, Gila & Salt River Meridian, Arizona and this claim encompasses portions of the following quarter section(s):
THE NE 1/4 OF SEC 9, T20S, R25E, Gila & Salt River Meridian, Arizona.

The locality of this claim with reference to some natural object or permanent monument and additional information (if any) concerning its locality are as follows: The Northeast corner of the claim is located 4733 feet North and 1415 feet West from the Northeast Corner of Section 16, T. 20S, R. 25E, Gila & Salt River Meridian, Cochise County, AZ.

ORIGINALLY DATED AND POSTED on the ground the 15TH day of DECEMBER, 2020.

By: Cliff Jones

BY: Darling Geomatics, Ltd.

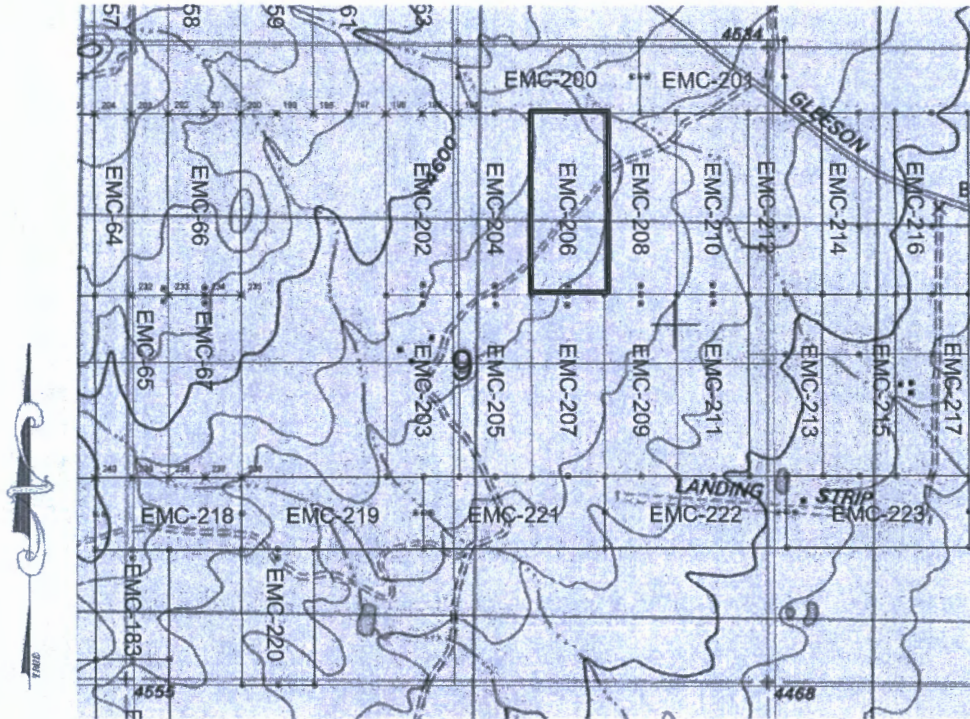
AS AGENT FOR: Excelsior Mining Holdings, Inc.

AMC462526

When Filed Return To:
2999 North 44th Street
Suite 300
Phoenix, AZ 85018

MINING CLAIM MAP

Lode (X) Placer ()



SCALE 1" = 1500ft

AMC462526

1. The above map depicts the EMC-206 mining claim, which is located in Section(s) 9, Township 20S, Range 25E, Gila & Salt River Meridian, COCHISE County, Arizona.
2. The type of corner and location monuments used are as follows: 2"X2"X5' WOOD POSTS.
3. The bearings and distances in degrees and feet between claim corners are as depicted on the map.

RECEIVED
SUN AZ STATE OFFICE
2020 DEC 28 A 9 22
PHOENIX, ARIZONA

When Filed Return To:
2999 North 44th Street
Suite 300
Phoenix, AZ 85018

Requested By: EXCELSIOR MINING HOLDING, INC
David W. Stevens - Recorder
Cochise County, AZ
12-22-2020 09:27 AM Recordings Fee \$30.00

LOCATION NOTICE FOR LODE MINING CLAIM

NOTICE IS HEREBY GIVEN that the EMC-207 lode mining claim has been located
REF NOITL AZA38219

By: Excelsior Mining Holding, Inc.
2999 North 44th Street
Suite 300
Phoenix, AZ 85018

BLM
Date
Stamp

RECEIVED
BLM AZ STATE OFFICE
2020 DEC 28 A 9 22
PHOENIX, ARIZONA

The general course of this claim is NORTH TO SOUTH and it is situated in COCHISE County, Arizona. This claim is 1500 feet in length and 600 feet in width.

This claim runs from the location monument on which this location notice is posted approximately 20 feet in a NORTHERLY direction to the NORTH end line and 1480 feet in a SOUTHERLY direction to the SOUTH end line. This claim is marked by six monuments, one at each corner and one at the center of each end line of the claim.

The location monument on which this notice is posted is situated within Section 9, Township 20 SOUTH, Range 25 EAST, Gila & Salt River Meridian, Arizona and this claim encompasses portions of the following quarter section(s):
THE NE & SE 1/4 OF SEC 9, T20S, R25E, Gila & Salt River Meridian, Arizona.

The locality of this claim with reference to some natural object or permanent monument and additional information (if any) concerning its locality are as follows: The Northeast corner of the claim is located 3233 feet North and 1410 feet West from the Northeast Corner of Section 16, T. 20S, R. 25E, Gila & Salt River Meridian, Cochise County, AZ.

ORIGINALLY DATED AND POSTED on the ground the 15TH day of DECEMBER, 2020.

By: Cliff Jones

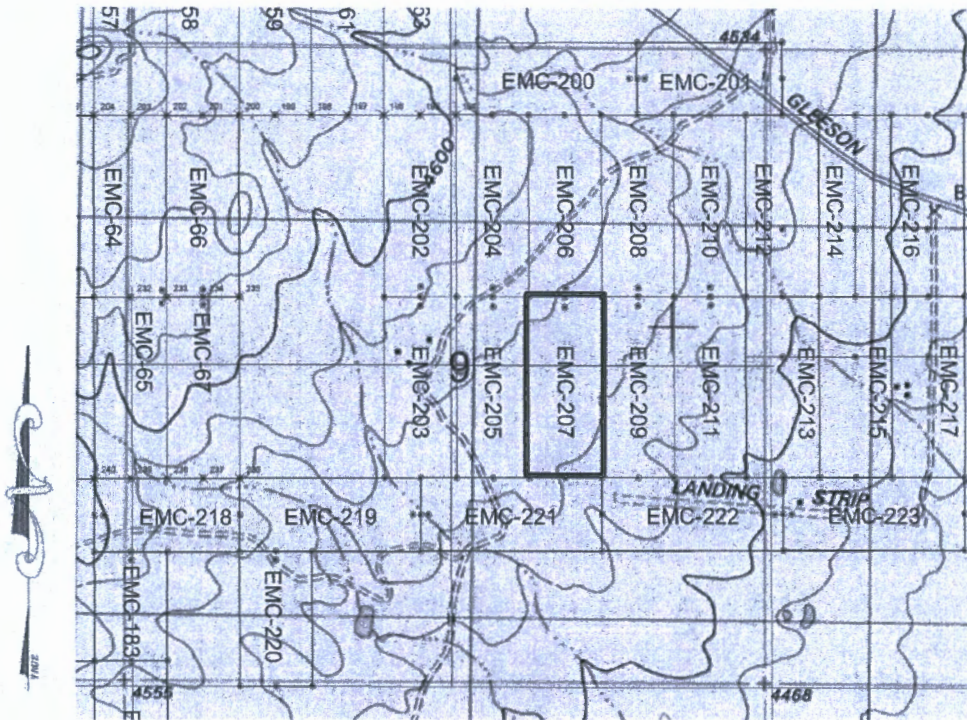
BY: Darling Geomatics, Ltd.
AS AGENT FOR: Excelsior Mining Holdings, Inc.

AMC462527

When Filed Return To:
2999 North 44th Street
Suite 300
Phoenix, AZ 85018

MINING CLAIM MAP

Lode (X) Placer ()



SCALE 1" = 1500ft

1. The above map depicts the EMC-207 mining claim, which is located in Section(s) 9, Township 20S, Range 25E, Gila & Salt River Meridian, COCHISE County, Arizona.
2. The type of corner and location monuments used are as follows: 2"X2"X5' WOOD POSTS.
3. The bearings and distances in degrees and feet between claim corners are as depicted on the map.

AMC462527

RECEIVED
BLM AZ STATE OFFICE
2020 DEC 28 A 9 22
PHOENIX, ARIZONA

When Filed Return To:
2999 North 44th Street
Suite 300
Phoenix, AZ 85018

Requested By: EXCELSIOR MINING HOLDING, INC
David W. Stevens - Recorder
Cochise County, AZ
12-22-2020 09:07 AM Recording Fee \$30.00

LOCATION NOTICE FOR LODE MINING CLAIM

NOTICE IS HEREBY GIVEN that the EMC-208 lode mining claim has been located

REF NOITL AZA38219 & AZA38220

By: Excelsior Mining Holding, Inc.
2999 North 44th Street
Suite 300
Phoenix, AZ 85018

BLM
Date
Stamp

RECEIVED
BLM AZ & STATE OFFICE
2020 DEC 28 A 9:22
PHOENIX, ARIZONA

The general course of this claim is SOUTH TO NORTH and it is situated in COCHISE County, Arizona. This claim is 1500 feet in length and 600 feet in width.

This claim runs from the location monument on which this location notice is posted approximately 20 feet in a SOUTHERLY direction to the SOUTH end line and 1480 feet in a NORTHERLY direction to the NORTH end line. This claim is marked by six monuments, one at each corner and one at the center of each end line of the claim.

The location monument on which this notice is posted is situated within Section 9, Township 20 SOUTH, Range 25 EAST, Gila & Salt River Meridian, Arizona and this claim encompasses portions of the following quarter section(s):
THE NE 1/4 OF SEC 9, T20S, R25E, Gila & Salt River Meridian, Arizona.

The locality of this claim with reference to some natural object or permanent monument and additional information (if any) concerning its locality are as follows: The Northeast corner of the claim is located 4735 feet North and 815 feet West from the Northeast Corner of Section 16, T. 20S, R. 25E, Gila & Salt River Meridian, Cochise County, AZ.

ORIGINALLY DATED AND POSTED on the ground the 15th day of DECEMBER, 2020.

By: _____

Cliff James

BY: Darling Geomatics, Ltd.

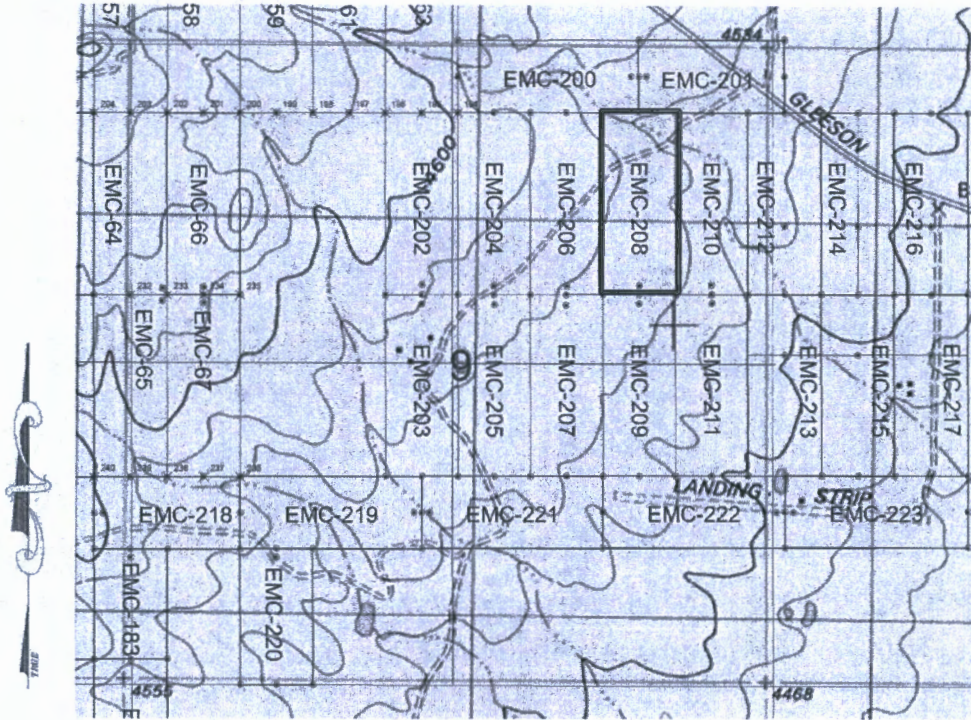
AS AGENT FOR: Excelsior Mining Holdings, Inc.

ANCI 62528

When Filed Return To:
2999 North 44th Street
Suite 300
Phoenix, AZ 85018

MINING CLAIM MAP

Lode (X) Placer ()



SCALE 1" = 1500ft

AMC462528

1. The above map depicts the EMC-208 mining claim, which is located in Section(s) 9, Township 20S, Range 25E, Gila & Salt River Meridian, COCHISE County, Arizona.
2. The type of corner and location monuments used are as follows: 2"X2"X5' WOOD POSTS.
3. The bearings and distances in degrees and feet between claim corners are as depicted on the map.

RECEIVED
DEPT. OF STATE OFFICE
2020 DEC 28 A 9:22
PHOENIX, ARIZONA

When Filed Return To:
2999 North 44th Street
Suite 300
Phoenix, AZ 85018

Requested By: EXCELSIOR MINING HOLDING, INC
David W. Stevens - Recorder
Cochise County, AZ
12-22-2020 09:00 AM Recording Fee \$30.00

LOCATION NOTICE FOR LODE MINING CLAIM

NOTICE IS HEREBY GIVEN that the EMC-209 lode mining claim has been located

REF NOITL AZA38218, AZA38219 & AZA38220

By: Excelsior Mining Holding, Inc.
2999 North 44th Street
Suite 300
Phoenix, AZ 85018

RECEIVED
BLM AZ STATE OFFICE
2020 DEC 28 A 9 22
PHOENIX, ARIZONA
BLM
Date
Stamp

The general course of this claim is NORTH TO SOUTH and it is situated in COCHISE County, Arizona. This claim is 1500 feet in length and 600 feet in width.

This claim runs from the location monument on which this location notice is posted approximately 20 feet in a NORTHERLY direction to the NORTH end line and 1480 feet in a SOUTHERLY direction to the SOUTH end line. This claim is marked by six monuments, one at each corner and one at the center of each end line of the claim.

The location monument on which this notice is posted is situated within Section 9, Township 20 SOUTH, Range 25 EAST, Gila & Salt River Meridian, Arizona and this claim encompasses portions of the following quarter section(s):
THE NE & SE 1/4 OF SEC 9, T20S, R25E, Gila & Salt River Meridian, Arizona.

The locality of this claim with reference to some natural object or permanent monument and additional information (if any) concerning its locality are as follows: The Northeast corner of the claim is located 3235 feet North and 810 feet West from the Northeast Corner of Section 16, T. 20S, R. 25E, Gila & Salt River Meridian, Cochise County, AZ.

ORIGINALLY DATED AND POSTED on the ground the 15TH day of DECEMBER, 2020.

By: Cliff James

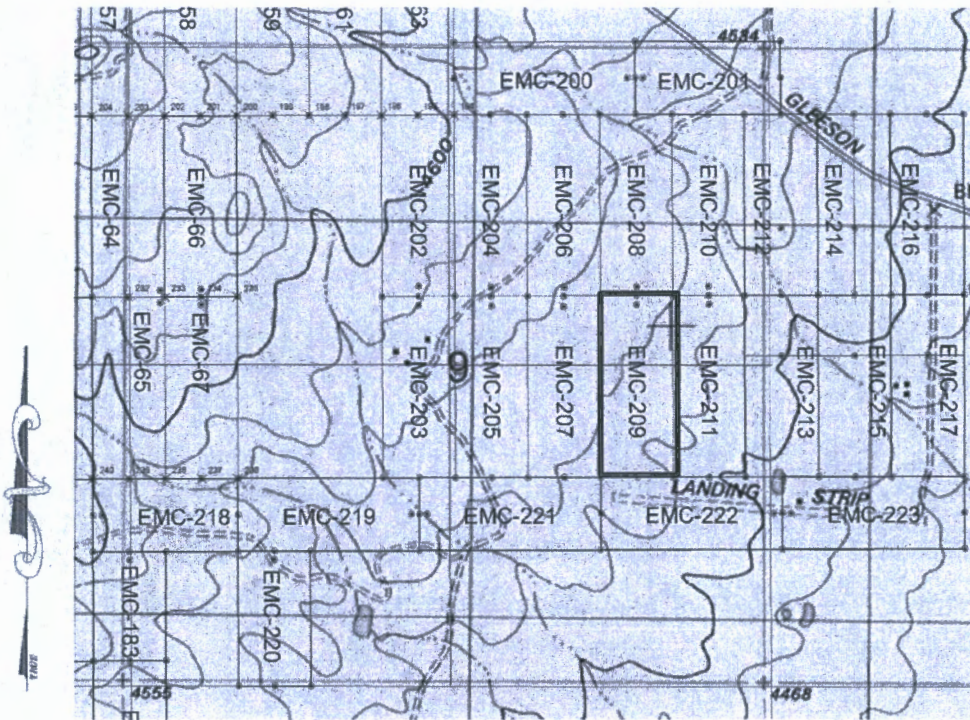
BY: Darling Geomatics, Ltd.
AS AGENT FOR: Excelsior Mining Holdings, Inc.

AMC462529

When Filed Return To:
2999 North 44th Street
Suite 300
Phoenix, AZ 85018

MINING CLAIM MAP

Lode (X) Placer ()



SCALE 1" = 1500ft

AMC462529

1. The above map depicts the EMC-209 mining claim, which is located in Section(s) 9, Township 20S, Range 25E, Gila & Salt River Meridian, COCHISE County, Arizona.
2. The type of corner and location monuments used are as follows: 2"X2"X5' WOOD POSTS.
3. The bearings and distances in degrees and feet between claim corners are as depicted on the map.

RECEIVED
GEN. & STAFF OFFICE
2020 DEC 28 A 9 22
PHOENIX, ARIZONA

When Filed Return To:
2999 North 44th Street
Suite 300
Phoenix, AZ 85018

REQUESTED BY: EXCELSIOR MINING HOLDINGS INC
David W. Stevens - Recorder
Cochise County, AZ
12-22-2020 08:22 AM Recordings Fee \$30.00

LOCATION NOTICE FOR LODE MINING CLAIM

NOTICE IS HEREBY GIVEN that the EMC-210 lode mining claim has been located

REF NOITL AZA38220

By: Excelsior Mining Holding, Inc.
2999 North 44th Street
Suite 300
Phoenix, AZ 85018

RECEIVED
BLM AZ STATE OFFICE
2020 DEC 28 A 9 22
PHOENIX, ARIZONA
BLM
Date
Stamp

The general course of this claim is SOUTH TO NORTH and it is situated in COCHISE County, Arizona. This claim is 1500 feet in length and 600 feet in width.

This claim runs from the location monument on which this location notice is posted approximately 20 feet in a SOUTHERLY direction to the SOUTH end line and 1480 feet in a NORTHERLY direction to the NORTH end line. This claim is marked by six monuments, one at each corner and one at the center of each end line of the claim.

The location monument on which this notice is posted is situated within Section 9, Township 20 SOUTH, Range 25 EAST, Gila & Salt River Meridian, Arizona and this claim encompasses portions of the following quarter section(s): THE NE 1/4 OF SEC 9, T20S, R25E, Gila & Salt River Meridian, Arizona.

The locality of this claim with reference to some natural object or permanent monument and additional information (if any) concerning its locality are as follows: The Northeast corner of the claim is located 4737 feet North and 215 feet West from the Northeast Corner of Section 16, T. 20S, R. 25E, Gila & Salt River Meridian, Cochise County, AZ.

ORIGINALLY DATED AND POSTED on the ground the 15TH day of DECEMBER, 2020.

By: Cliff James

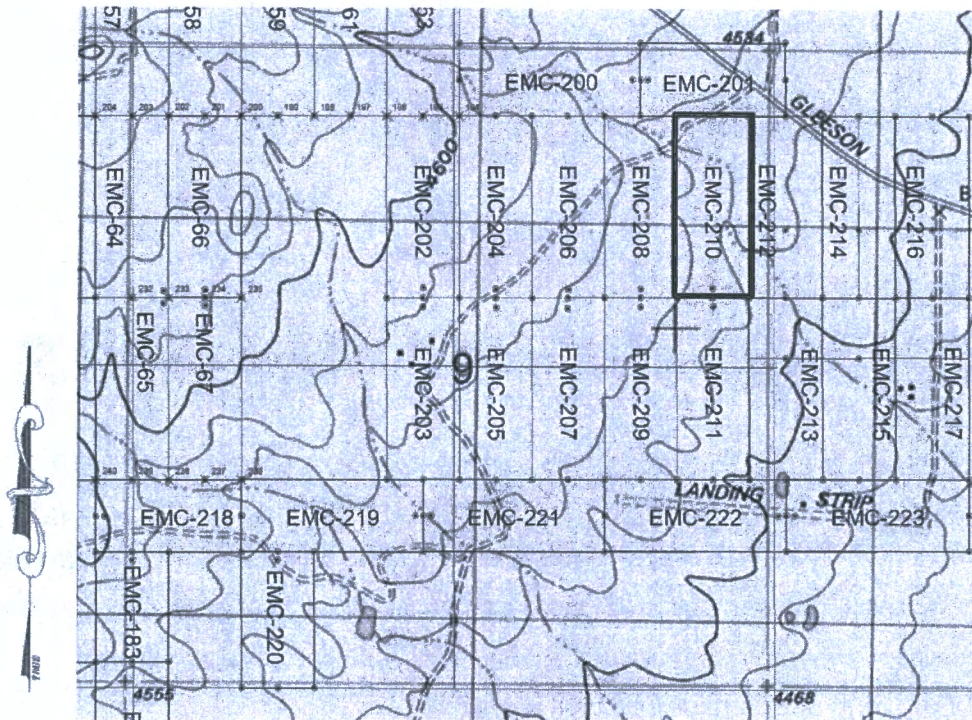
BY: Darling Geomatics, Ltd.
AS AGENT FOR: Excelsior Mining Holdings, Inc.

AMC462530

When Filed Return To:
2999 North 44th Street
Suite 300
Phoenix, AZ 85018

MINING CLAIM MAP

Lode (X) Placer ()



AN0462530

SCALE 1" = 1500ft

1. The above map depicts the EMC-210 mining claim, which is located in Section(s) 9, Township 20S, Range 25E, Gila & Salt River Meridian, COCHISE County, Arizona.
2. The type of corner and location monuments used are as follows: 2"X2"X5' WOOD POSTS.
3. The bearings and distances in degrees and feet between claim corners are as depicted on the map.

RECEIVED
DEPT. OF STATE OFFICE
2020 DEC 28 A 9 22
PHOENIX, ARIZONA

When Filed Return To:
2999 North 44th Street
Suite 300
Phoenix, AZ 85018

Requested By: EXCELSIOR MINING HOLDING, INC
David W. Stevens - Recorder
Cochise County, AZ
12-22-2020 09:07 AM Recordings Fee \$30.00

LOCATION NOTICE FOR LODE MINING CLAIM

NOTICE IS HEREBY GIVEN that the EMC-211 lode mining claim has been located

REF NOITL AZA38218 & AZA38220

By: Excelsior Mining Holding, Inc.
2999 North 44th Street
Suite 300
Phoenix, AZ 85018

RECEIVED
BLM AZ STATE OFFICE
2020 DEC 28 A 9 22
PHOENIX, ARIZONA

BLM
Date
Stamp

The general course of this claim is NORTH TO SOUTH and it is situated in COCHISE County, Arizona. This claim is 1500 feet in length and 600 feet in width.

This claim runs from the location monument on which this location notice is posted approximately 20 feet in a NORTHERLY direction to the NORTH end line and 1480 feet in a SOUTHERLY direction to the SOUTH end line. This claim is marked by six monuments, one at each corner and one at the center of each end line of the claim.

The location monument on which this notice is posted is situated within Section 9, Township 20 SOUTH, Range 25 EAST, Gila & Salt River Meridian, Arizona and this claim encompasses portions of the following quarter section(s):
THE NE & SE 1/4 OF SEC 9, T20S, R25E, Gila & Salt River Meridian, Arizona.

The locality of this claim with reference to some natural object or permanent monument and additional information (if any) concerning its locality are as follows: The Northeast corner of the claim is located 3237 feet North and 210 feet West from the Northeast Corner of Section 16, T. 20S, R. 25E, Gila & Salt River Meridian, Cochise County, AZ.

ORIGINALLY DATED AND POSTED on the ground the 15th day of DECEMBER, 2020.

By: Cliff Jones

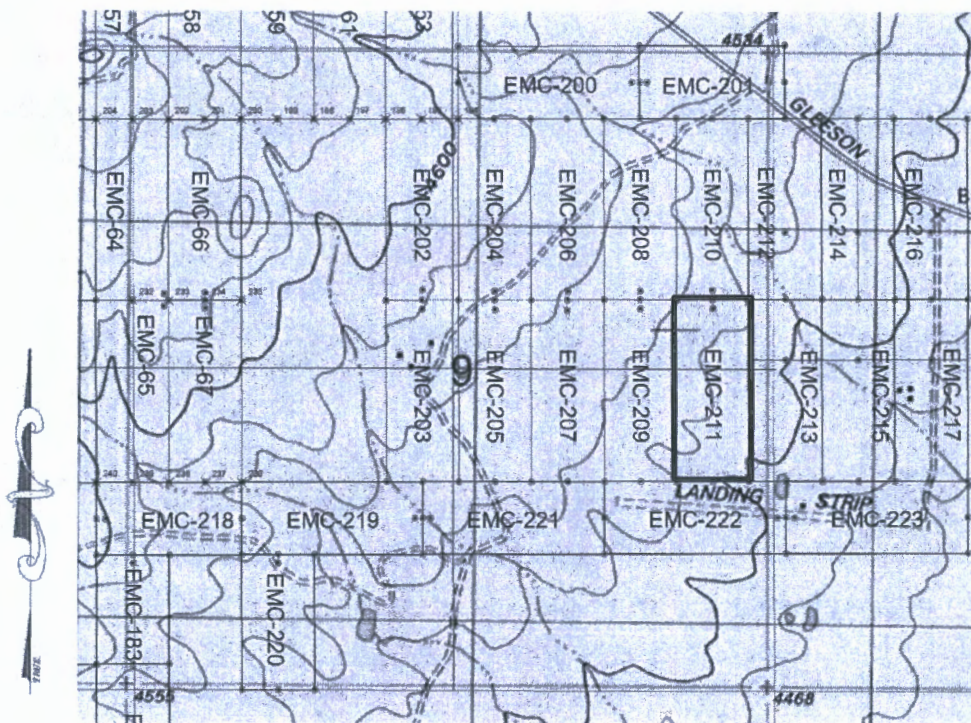
BY: Darling Geomatics, Ltd.
AS AGENT FOR: Excelsior Mining Holdings, Inc.

AMC462531

When Filed Return To:
2999 North 44th Street
Suite 300
Phoenix, AZ 85018

MINING CLAIM MAP

Lode (X) Placer ()



SCALE 1" = 1500ft

AMC462531

1. The above map depicts the EMC-211 mining claim, which is located in Section(s) 9, Township 20S, Range 25E, Gila & Salt River Meridian, COCHISE County, Arizona.
2. The type of corner and location monuments used are as follows: 2"X2"X5' WOOD POSTS.
3. The bearings and distances in degrees and feet between claim corners are as depicted on the map.

RECEIVED
DENVER STATE OFFICE
2020 DEC 28 A 9 22
PHOENIX, ARIZONA

When Filed Return To:
2999 North 44th Street
Suite 300
Phoenix, AZ 85018

Requested By: EXCELSIOR MINING HOLDING, INC
David W. Stevens - Recorder
Cochise County, AZ
12-22-2020 09:07 AM Recordings Fee \$30.00

LOCATION NOTICE FOR LODE MINING CLAIM

NOTICE IS HEREBY GIVEN that the EMC-212 lode mining claim has been located
REF NOITL AZA38220

By: Excelsior Mining Holding, Inc.
2999 North 44th Street
Suite 300
Phoenix, AZ 85018

RECEIVED
BLM AZ STATE OFFICE
2020 DEC 28 A 9 22
PHOENIX, ARIZONA
BLM
Date
Stamp

The general course of this claim is SOUTH TO NORTH and it is situated in COCHISE County, Arizona. This claim is 1500 feet in length and 600 feet in width.

This claim runs from the location monument on which this location notice is posted approximately 560 feet in a SOUTHERLY direction to the SOUTH end line and 940 feet in a NORTHERLY direction to the NORTH end line. This claim is marked by six monuments, one at each corner and one at the center of each end line of the claim.

The location monument on which this notice is posted is situated within Section 10, Township 20 SOUTH, Range 25 EAST, Gila & Salt River Meridian, Arizona and this claim encompasses portions of the following quarter section(s):
THE NE 1/4 OF SEC 9 & THE NW 1/4 OF SEC 10, T20S, R25E, Gila & Salt River Meridian, Arizona.

The locality of this claim with reference to some natural object or permanent monument and additional information (if any) concerning its locality are as follows: The Northeast corner of the claim is located 4739 feet North and 385 feet East from the Northeast Corner of Section 16, T. 20S, R. 25E, Gila & Salt River Meridian, Cochise County, AZ.

ORIGINALLY DATED AND POSTED on the ground the 17TH day of DECEMBER, 2020.

By: Cliff James

BY: Darling Geomatics, Ltd.

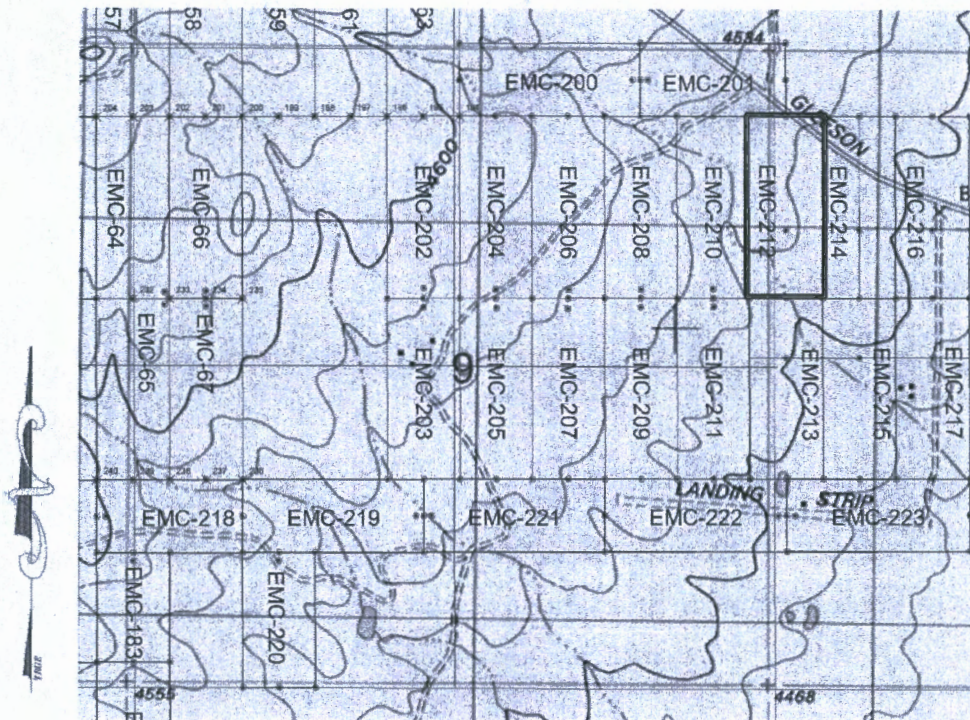
AS AGENT FOR: Excelsior Mining Holdings, Inc.

AMC462532

When Filed Return To:
2999 North 44th Street
Suite 300
Phoenix, AZ 85018

MINING CLAIM MAP

Lode (X) Placer ()



SCALE 1" = 1500ft

1. The above map depicts the EMC-212 mining claim, which is located in Section(s) 9 & 10, Township 20S, Range 25E, Gila & Salt River Meridian, COCHISE County, Arizona.
2. The type of corner and location monuments used are as follows: 2"X2"X5' WOOD POSTS.
3. The bearings and distances in degrees and feet between claim corners are as depicted on the map.

AMC462532

RECEIVED
BEM AZ STATE OFFICE
2020 DEC 28 A 9 22
PHOENIX, ARIZONA

When Filed Return To:
2999 North 44th Street
Suite 300
Phoenix, AZ 85018

Requested By: EXCELSIOR MINING HOLDINGS, INC.
David W. Stevens - Recorder
Cochise County, AZ
12-22-2020 09:00 AM Recordings Fee \$30.00

LOCATION NOTICE FOR LODE MINING CLAIM

NOTICE IS HEREBY GIVEN that the EMC-213 lode mining claim has been located

REF NOITL AZA38218 & AZA38220

By: Excelsior Mining Holding, Inc.
2999 North 44th Street
Suite 300
Phoenix, AZ 85018

BLM
Date
Stamp

RECEIVED
BLM-AZ STAMP OFFICE
2020 DEC 28 A 9 22
PHOENIX, ARIZONA

The general course of this claim is NORTH TO SOUTH and it is situated in COCHISE County, Arizona. This claim is 1500 feet in length and 600 feet in width.

This claim runs from the location monument on which this location notice is posted approximately 500 feet in a NORTHERLY direction to the NORTH end line and 1000 feet in a SOUTHERLY direction to the SOUTH end line. This claim is marked by six monuments, one at each corner and one at the center of each end line of the claim.

The location monument on which this notice is posted is situated within Section 10, Township 20 SOUTH, Range 25 EAST, Gila & Salt River Meridian, Arizona and this claim encompasses portions of the following quarter section(s): THE NE & SE 1/4 OF SEC 9 & NW & SW 1/4 OF SEC 10, T20S, R25E, Gila & Salt River Meridian, Arizona.

The locality of this claim with reference to some natural object or permanent monument and additional information (if any) concerning its locality are as follows: The Northeast corner of the claim is located 3239 feet North and 390 feet East from the Northeast Corner of Section 16, T. 20S, R. 25E, Gila & Salt River Meridian, Cochise County, AZ.

ORIGINALLY DATED AND POSTED on the ground the 16TH day of DECEMBER, 2020.

By: Cliff Jones

BY: Darling Geomatics, Ltd.

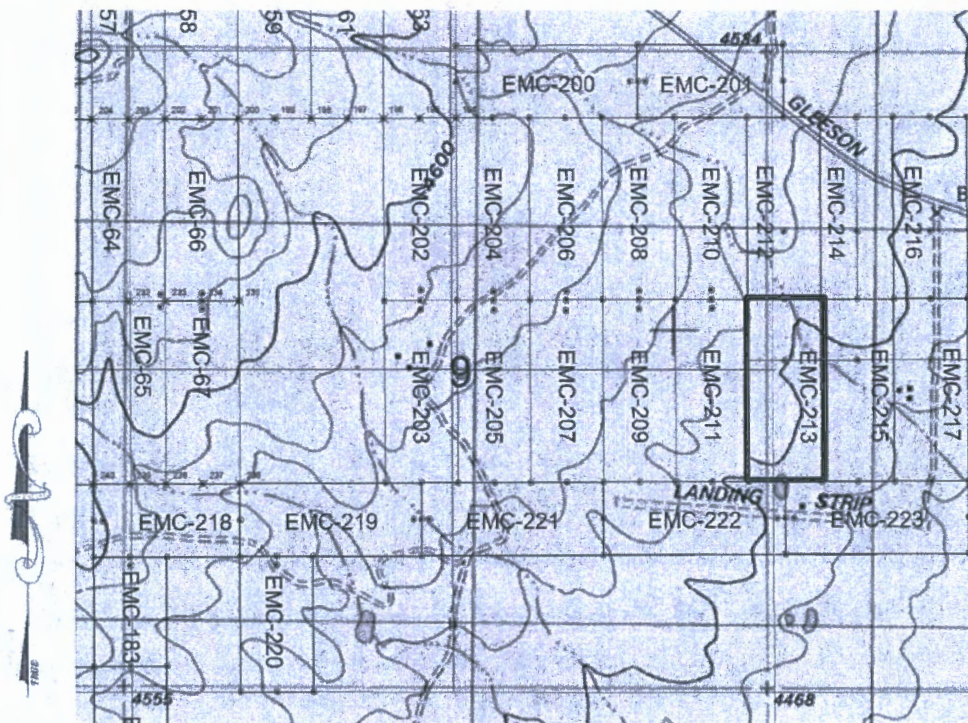
AS AGENT FOR: Excelsior Mining Holdings, Inc.

AMC462533

When Filed Return To:
2999 North 44th Street
Suite 300
Phoenix, AZ 85018

MINING CLAIM MAP

Lode (X) Placer ()



SCALE 1" = 1500ft

1. The above map depicts the EMC-213 mining claim, which is located in Section(s) 9 & 10, Township 20S, Range 25E, Gila & Salt River Meridian, COCHISE County, Arizona.
2. The type of corner and location monuments used are as follows: 2"X2"X5' WOOD POSTS.
3. The bearings and distances in degrees and feet between claim corners are as depicted on the map.

AMC462533

RECEIVED
BIRMINGHAM STATE OFFICE
2020 DEC 28 A 9 29
PHOENIX, ARIZONA

When Filed Return To:
2999 North 44th Street
Suite 300
Phoenix, AZ 85018

Requested By: EXCELSIOR MINING HOLDING, INC
David W. Stevens - Recorder
Cochise County, AZ
12-22-2020 09:07 AM Recordings Fee \$30.00

LOCATION NOTICE FOR LODE MINING CLAIM

NOTICE IS HEREBY GIVEN that the EMC-214 lode mining claim has been located
REF NOITL AZA38220

By: Excelsior Mining Holding, Inc.
2999 North 44th Street
Suite 300
Phoenix, AZ 85018

BLM
Date
Stamp

RECEIVED
BIRMINGHAM STATE OFFICE
2020 DEC 28 A 9 23
PHOENIX, ARIZONA

The general course of this claim is SOUTH TO NORTH and it is situated in COCHISE County, Arizona. This claim is 1500 feet in length and 600 feet in width.

This claim runs from the location monument on which this location notice is posted approximately 560 feet in a SOUTHERLY direction to the SOUTH end line and 940 feet in a NORTHERLY direction to the NORTH end line. This claim is marked by six monuments, one at each corner and one at the center of each end line of the claim.

The location monument on which this notice is posted is situated within Section 10, Township 20 SOUTH, Range 25 EAST, Gila & Salt River Meridian, Arizona and this claim encompasses portions of the following quarter section(s): THE NW 1/4 OF SEC 10, T20S, R25E, Gila & Salt River Meridian, Arizona.

The locality of this claim with reference to some natural object or permanent monument and additional information (if any) concerning its locality are as follows: The Northeast corner of the claim is located 4740 feet North and 985 feet East from the Northeast Corner of Section 16, T. 20S, R. 25E, Gila & Salt River Meridian, Cochise County, AZ.

ORIGINALLY DATED AND POSTED on the ground the 17th day of DECEMBER, 2020.

By: Cliff Jones

BY: Darling Geomatics, Ltd.

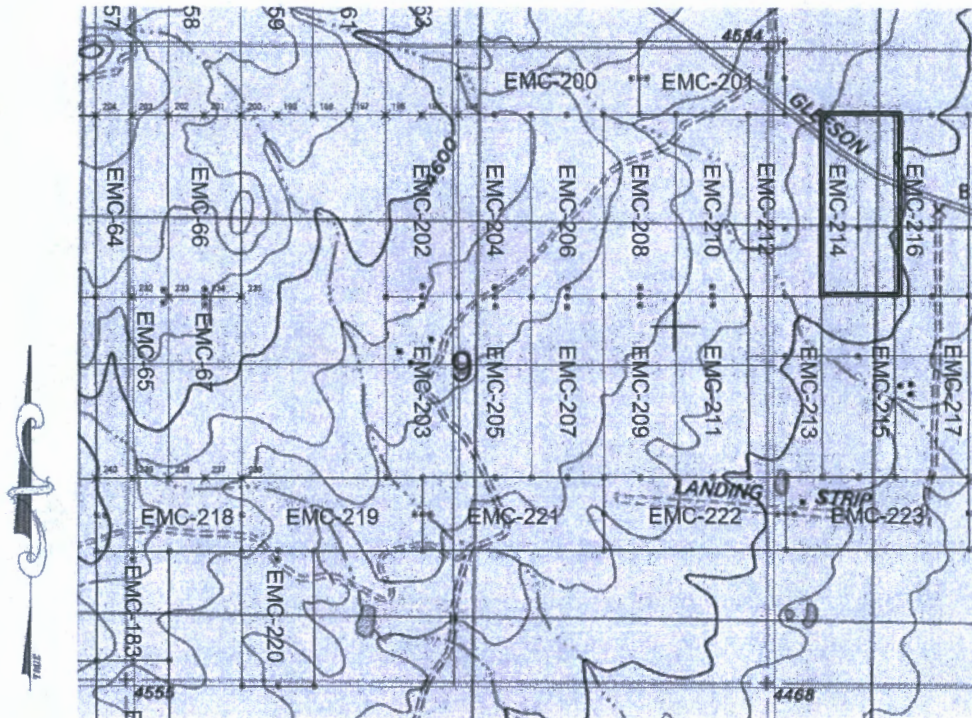
AS AGENT FOR: Excelsior Mining Holdings, Inc.

AMC462534

When Filed Return To:
2999 North 44th Street
Suite 300
Phoenix, AZ 85018

MINING CLAIM MAP

Lode (X) Placer ()



SCALE 1" = 1500ft

1. The above map depicts the EMC-214 mining claim, which is located in Section(s) 10, Township 20S, Range 25E, Gila & Salt River Meridian, COCHISE County, Arizona.
2. The type of corner and location monuments used are as follows: 2"X2"X5' WOOD POSTS.
3. The bearings and distances in degrees and feet between claim corners are as depicted on the map.

AMC462534

RECEIVED
BEHAVIORAL STATE OFFICE
2020 DEC 28 A 9 23
PHOENIX, ARIZONA

When Filed Return To:
2999 North 44th Street
Suite 300
Phoenix, AZ 85018

Requested By: EXCELSIOR MINING HOLDING, INC
David W. Stevens - Recorder
Cochise County, AZ
12-22-2020 09:07 AM Recording Fee \$30.00

LOCATION NOTICE FOR LODE MINING CLAIM

NOTICE IS HEREBY GIVEN that the EMC-215 lode mining claim has been located

REF NOITL AZA38218 & AZA38220

By: Excelsior Mining Holding, Inc.
2999 North 44th Street
Suite 300
Phoenix, AZ 85018

RECEIVED
DEPT. OF STATE OFFICE
2020 DEC 28 A 9:23
PHOENIX, ARIZONA
BLM
Date
Stamp

The general course of this claim is NORTH TO SOUTH and it is situated in COCHISE County, Arizona. This claim is 1500 feet in length and 600 feet in width.

This claim runs from the location monument on which this location notice is posted approximately 500 feet in a NORTHERLY direction to the NORTH end line and 1000 feet in a SOUTHERLY direction to the SOUTH end line. This claim is marked by six monuments, one at each corner and one at the center of each end line of the claim.

The location monument on which this notice is posted is situated within Section 10, Township 20 SOUTH, Range 25 EAST, Gila & Salt River Meridian, Arizona and this claim encompasses portions of the following quarter section(s): THE NW & SW 1/4 OF SEC 10, T20S, R25E, Gila & Salt River Meridian, Arizona.

The locality of this claim with reference to some natural object or permanent monument and additional information (if any) concerning its locality are as follows: The Northeast corner of the claim is located 3241 feet North and 990 feet East from the Northeast Corner of Section 16, T. 20S, R. 25E, Gila & Salt River Meridian, Cochise County, AZ.

ORIGINALLY DATED AND POSTED on the ground the 16TH day of DECEMBER, 2020.

By: Cliff Jones

BY: Darling Geomatics, Ltd.

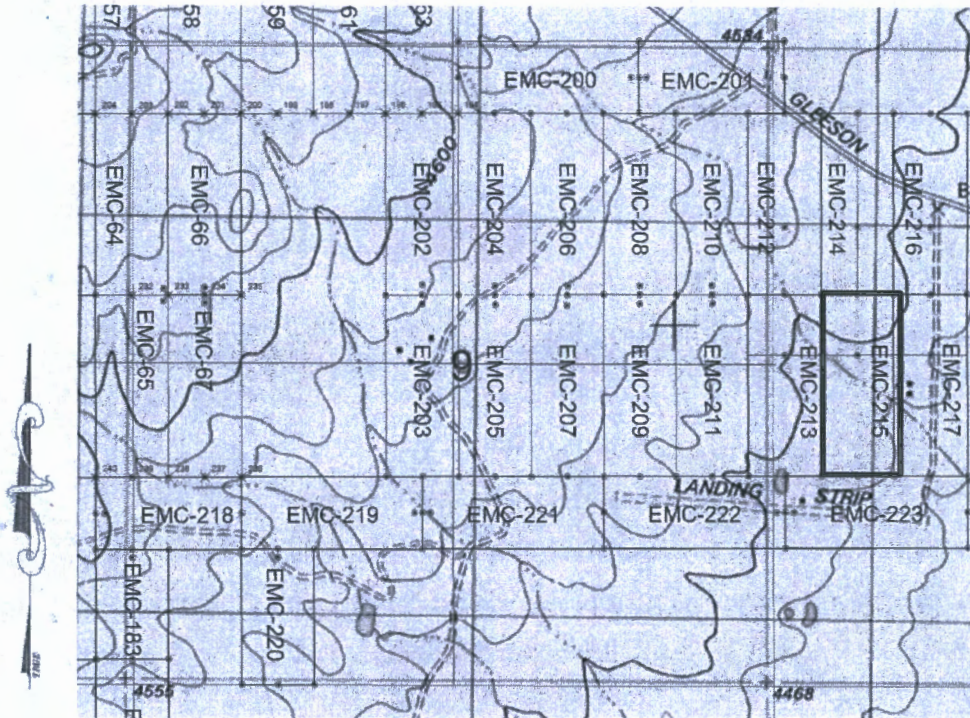
AS AGENT FOR: Excelsior Mining Holdings, Inc.

AMC462535

When Filed Return To:
2999 North 44th Street
Suite 300
Phoenix, AZ 85018

MINING CLAIM MAP

Lode (X) Placer ()



SCALE 1" = 1500ft

AMC462535

1. The above map depicts the EMC-215 mining claim, which is located in Section(s) 10, Township 20S, Range 25E, Gila & Salt River Meridian, COCHISE County, Arizona.
2. The type of corner and location monuments used are as follows: 2"X2"X5' WOOD POSTS.
3. The bearings and distances in degrees and feet between claim corners are as depicted on the map.

PHOENIX, ARIZONA

2020 DEC 28 A 9 23

RECEIVED
BURNING STATE OFFICE


When Filed Return To:
2999 North 44th Street
Suite 300
Phoenix, AZ 85018

Requested By: EXCELSIOR MINING HOLDING, INC
David W. Stevens - Recorder
Cochise County, AZ
12-22-2020 09:27 AM Recordings Fee \$30.00

LOCATION NOTICE FOR LODE MINING CLAIM

NOTICE IS HEREBY GIVEN that the EMC-216 lode mining claim has been located
REF NOITL AZA38220

By: Excelsior Mining Holding, Inc.
2999 North 44th Street
Suite 300
Phoenix, AZ 85018



The general course of this claim is SOUTH TO NORTH and it is situated in COCHISE County, Arizona. This claim is 1500 feet in length and 600 feet in width.

This claim runs from the location monument on which this location notice is posted approximately 560 feet in a SOUTHERLY direction to the SOUTH end line and 940 feet in a NORTHERLY direction to the NORTH end line. This claim is marked by six monuments, one at each corner and one at the center of each end line of the claim.

The location monument on which this notice is posted is situated within Section 10, Township 20 SOUTH, Range 25 EAST, Gila & Salt River Meridian, Arizona and this claim encompasses portions of the following quarter section(s): THE NW 1/4 OF SEC 10, T20S, R25E, Gila & Salt River Meridian, Arizona.

The locality of this claim with reference to some natural object or permanent monument and additional information (if any) concerning its locality are as follows: The Northeast corner of the claim is located 4742 feet North and 1585 feet East from the Northeast Corner of Section 16, T. 20S, R. 25E, Gila & Salt River Meridian, Cochise County, AZ.

ORIGINALLY DATED AND POSTED on the ground the 17th day of DECEMBER, 2020.

By: Cliff Jones

BY: Darling Geomatics, Ltd.

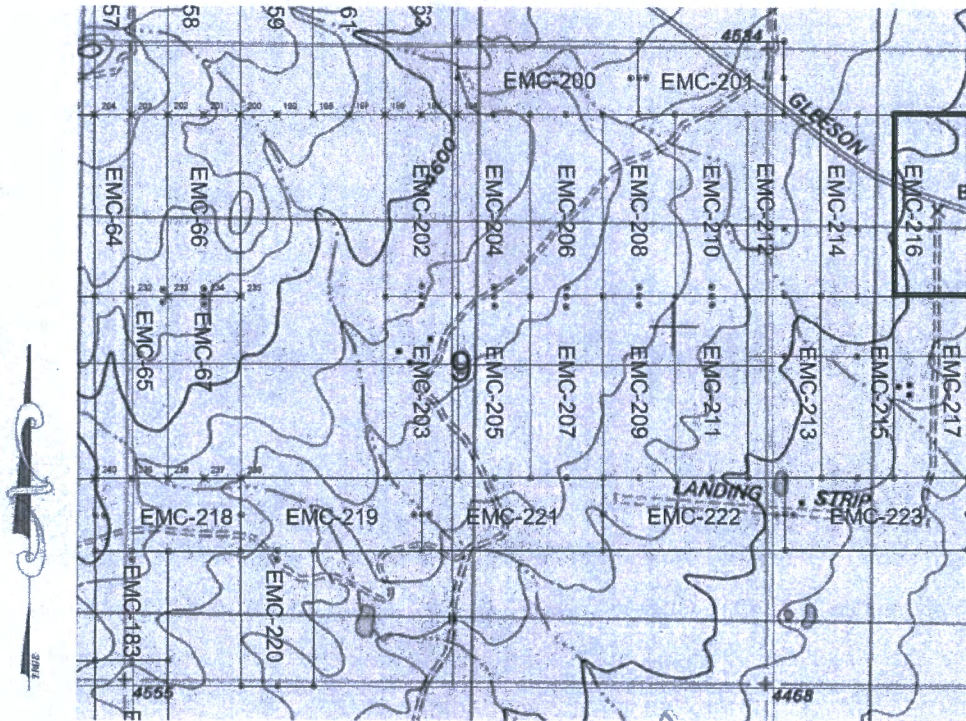
AS AGENT FOR: Excelsior Mining Holdings, Inc.

AMC462536

When Filed Return To:
2999 North 44th Street
Suite 300
Phoenix, AZ 85018

MINING CLAIM MAP

Lode (X) Placer ()



SCALE 1" = 1500ft

1. The above map depicts the EMC-216 mining claim, which is located in Section(s) 10, Township 20S, Range 25E, Gila & Salt River Meridian, COCHISE County, Arizona.
2. The type of corner and location monuments used are as follows: 2"X2"X5' WOOD POSTS.
3. The bearings and distances in degrees and feet between claim corners are as depicted on the map.

AN C 4 6 2 5 3 6

RECEIVED
BIRMINGHAM STATE OFFICE
2020 DEC 28 A 9 23
PHOENIX, ARIZONA

When Filed Return To:
2999 North 44th Street
Suite 300
Phoenix, AZ 85018

Requested By: EXCELSIOR MINING HOLDING, INC
David W. Stevens - Recorder
Cochise County, AZ
12-22-2020 09:07 AM Recording Fee \$30.00

LOCATION NOTICE FOR LODE MINING CLAIM

NOTICE IS HEREBY GIVEN that the EMC-217 lode mining claim has been located

REF NOITL AZA38218 & AZA38220

By: Excelsior Mining Holding, Inc.
2999 North 44th Street
Suite 300
Phoenix, AZ 85018

RECEIVED
BLM AZ STATE OFFICE
2020 DEC 28 A 9 23
PHOENIX, ARIZONA
BLM
Date
Stamp

The general course of this claim is NORTH TO SOUTH and it is situated in COCHISE County, Arizona. This claim is 1500 feet in length and 600 feet in width.

This claim runs from the location monument on which this location notice is posted approximately 500 feet in a NORTHERLY direction to the NORTH end line and 1000 feet in a SOUTHERLY direction to the SOUTH end line. This claim is marked by six monuments, one at each corner and one at the center of each end line of the claim.

The location monument on which this notice is posted is situated within Section 10, Township 20 SOUTH, Range 25 EAST, Gila & Salt River Meridian, Arizona and this claim encompasses portions of the following quarter section(s): THE NW & SW 1/4 OF SEC 10, T20S, R25E, Gila & Salt River Meridian, Arizona.

The locality of this claim with reference to some natural object or permanent monument and additional information (if any) concerning its locality are as follows: The Northeast corner of the claim is located 3242 feet North and 1590 feet East from the Northeast Corner of Section 16, T. 20S, R. 25E, Gila & Salt River Meridian, Cochise County, AZ.

ORIGINALLY DATED AND POSTED on the ground the 16TH day of DECEMBER, 2020.

By: Cliff Jones

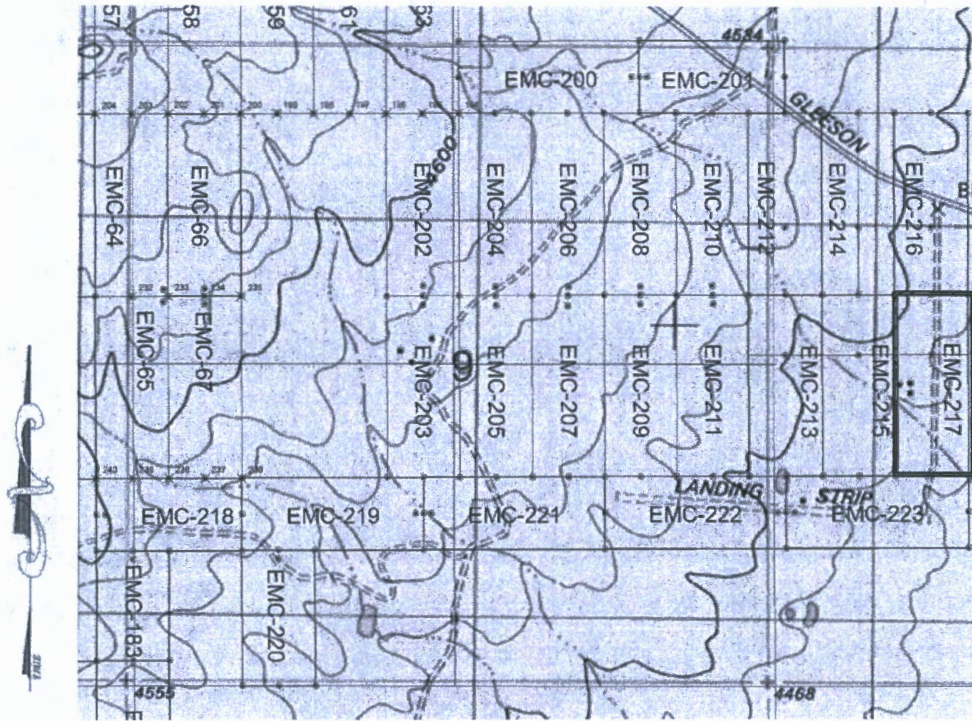
BY: Darling Geomatics, Ltd.
AS AGENT FOR: Excelsior Mining Holdings, Inc.

AMC462537

When Filed Return To:
2999 North 44th Street
Suite 300
Phoenix, AZ 85018

MINING CLAIM MAP

Lode (X) Placer ()



SCALE 1" = 1500ft

1. The above map depicts the EMC-217 mining claim, which is located in Section(s) 10, Township 20S, Range 25E, Gila & Salt River Meridian, COCHISE County, Arizona.
2. The type of corner and location monuments used are as follows: 2"X2"X5' WOOD POSTS.
3. The bearings and distances in degrees and feet between claim corners are as depicted on the map.

AMC462537

RECEIVED
BUREAU OF LAND MANAGEMENT
2020 DEC 28 A 9 23
PHOENIX, ARIZONA

When Filed Return To:
2999 North 44th Street
Suite 300
Phoenix, AZ 85018

Requested By: EXCELSIOR MINING HOLDING, INC
David W. Stevens - Recorder
Cochise County, AZ
12-22-2020 09:07 AM Recordings Fee \$30.00

LOCATION NOTICE FOR LODE MINING CLAIM

NOTICE IS HEREBY GIVEN that the EMC-218 lode mining claim has been located

REF NOITL AZA38219

By: Excelsior Mining Holding, Inc.
2999 North 44th Street
Suite 300
Phoenix, AZ 85018

RECEIVED
BIRMINGHAM STATE OFFICE
2020 DEC 28 A 9:23
PHOENIX, ARIZONA
BLM
Date
Stamp

The general course of this claim is WEST TO EAST and it is situated in COCHISE County, Arizona. This claim is 1200 feet in length and 600 feet in width.

This claim runs from the location monument on which this location notice is posted approximately 20 feet in a WESTERLY direction to the WEST end line and 1180 feet in a EASTERLY direction to the EAST end line. This claim is marked by six monuments, one at each corner and one at the center of each end line of the claim.

The location monument on which this notice is posted is situated within Section 8, Township 20 SOUTH, Range 25 EAST, Gila & Salt River Meridian, Arizona and this claim encompasses portions of the following quarter section(s):
THE SE 1/4 OF SEC 8 & THE SW 1/4 OF SEC 9, T20S, R25E, Gila & Salt River Meridian, Arizona.

The locality of this claim with reference to some natural object or permanent monument and additional information (if any) concerning its locality are as follows: The Northeast corner of the claim is located 1723 feet North and 4405 feet West from the Northeast Corner of Section 16, T. 20S, R. 25E, Gila & Salt River Meridian, Cochise County, AZ.

ORIGINALLY DATED AND POSTED on the ground the 11TH day of DECEMBER, 2020.

By: Cliff James

BY: Darling Geomatics, Ltd.

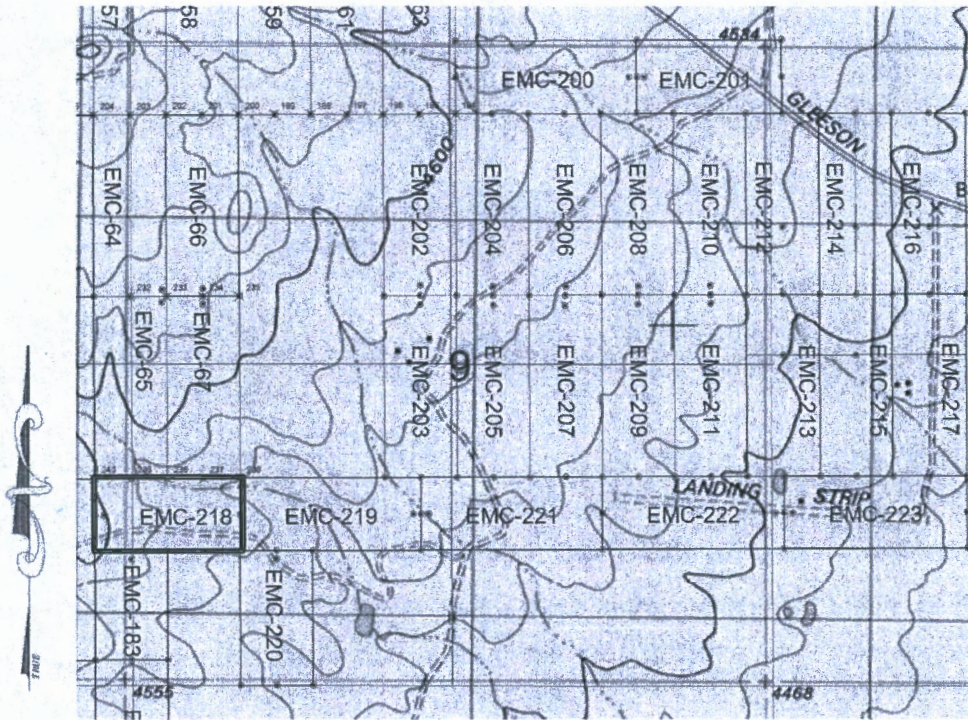
AS AGENT FOR: Excelsior Mining Holdings, Inc.

ANC462538

When Filed Return To:
2999 North 44th Street
Suite 300
Phoenix, AZ 85018

MINING CLAIM MAP

Lode (X) Placer ()



SCALE 1" = 1500ft

AMC462538

1. The above map depicts the EMC-218 mining claim, which is located in Section(s) 8 & 9, Township 20S, Range 25E, Gila & Salt River Meridian, COCHISE County, Arizona.
2. The type of corner and location monuments used are as follows: 2"X2"X5' WOOD POSTS.
3. The bearings and distances in degrees and feet between claim corners are as depicted on the map.

RECEIVED
DEM A7 STATE OFFICE
2020 DEC 28 A 9 23
PHOENIX, ARIZONA

When Filed Return To:
2999 North 44th Street
Suite 300
Phoenix, AZ 85018

Requested By: EXCELSIOR MINING HOLDING, INC
David W. Steven - Recorder
Cochise County, AZ
12-22-2020 09:07 AM Recording Fee \$30.00

LOCATION NOTICE FOR LODE MINING CLAIM

NOTICE IS HEREBY GIVEN that the EMC-219 lode mining claim has been located

REF NOITL AZA38219

By: Excelsior Mining Holding, Inc.
2999 North 44th Street
Suite 300
Phoenix, AZ 85018

RECEIVED
BLM AZ STATE OFFICE
2020 DEC 28 A 9:23
PHOENIX, ARIZONA
BLM
Date
Stamp

The general course of this claim is EAST TO WEST and it is situated in COCHISE County, Arizona. This claim is 1500 feet in length and 600 feet in width.

This claim runs from the location monument on which this location notice is posted approximately 20 feet in a EASTERLY direction to the EAST end line and 1480 feet in a WESTERLY direction to the WEST end line. This claim is marked by six monuments, one at each corner and one at the center of each end line of the claim.

The location monument on which this notice is posted is situated within Section 9, Township 20 SOUTH, Range 25 EAST, Gila & Salt River Meridian, Arizona and this claim encompasses portions of the following quarter section(s):
THE SW 1/4 OF SEC 9, T20S, R25E, Gila & Salt River Meridian, Arizona.

The locality of this claim with reference to some natural object or permanent monument and additional information (if any) concerning its locality are as follows: The Northeast corner of the claim is located 1728 feet North and 2905 feet West from the Northeast Corner of Section 16, T. 20S, R. 25E, Gila & Salt River Meridian, Cochise County, AZ.

ORIGINALLY DATED AND POSTED on the ground the 11th day of DECEMBER, 2020.

By: Cliff James

BY: Darling Geomatics, Ltd.

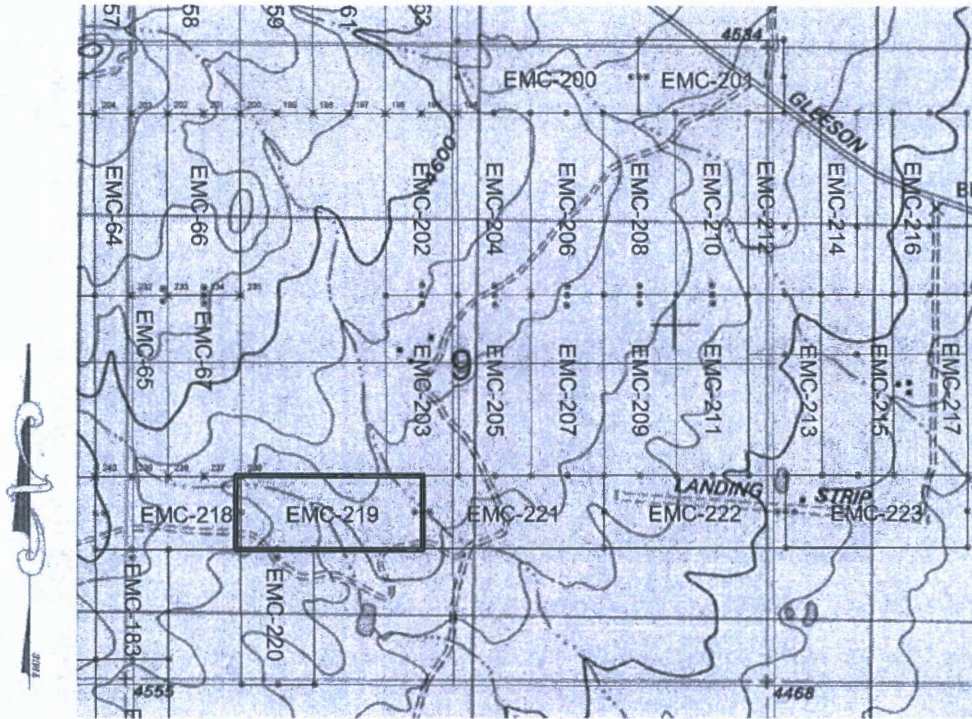
AS AGENT FOR: Excelsior Mining Holdings, Inc.

AMC462539

When Filed Return To:
2999 North 44th Street
Suite 300
Phoenix, AZ 85018

MINING CLAIM MAP

Lode (X) Placer ()



SCALE 1" = 1500ft

1. The above map depicts the EMC-219 mining claim, which is located in Section(s) 9, Township 20S, Range 25E, Gila & Salt River Meridian, COCHISE County, Arizona.
2. The type of corner and location monuments used are as follows: 2"X2"X5' WOOD POSTS.
3. The bearings and distances in degrees and feet between claim corners are as depicted on the map.

AMC462539

RECEIVED
BIRMINGHAM STATE OFFICE
2020 DEC 28 A 9 23
PHOENIX, ARIZONA

When Filed Return To:
2999 North 44th Street
Suite 300
Phoenix, AZ 85018

Requested By: EXCELSIOR MINING HOLDING, INC
David W. Stevens - Recorder
Cochise County, AZ
12-22-2020 09:07 AM Recording Fee \$30.00

LOCATION NOTICE FOR LODE MINING CLAIM

NOTICE IS HEREBY GIVEN that the EMC-220 lode mining claim has been located
REF NOITL AZA38219

By: Excelsior Mining Holding, Inc.
2999 North 44th Street
Suite 300
Phoenix, AZ 85018

RECEIVED
BLM AZ STATE OFFICE
2020 DEC 28 A 9 24
PHOENIX, ARIZONA
BLM
Date
Stamp

The general course of this claim is NORTH TO SOUTH and it is situated in COCHISE County, Arizona. This claim is 1115 feet in length and 600 feet in width.

This claim runs from the location monument on which this location notice is posted approximately 20 feet in a NORTHERLY direction to the NORTH end line and 1095 feet in a SOUTHERLY direction to the SOUTH end line. This claim is marked by six monuments, one at each corner and one at the center of each end line of the claim.

The location monument on which this notice is posted is situated within Section 9, Township 20 SOUTH, Range 25 EAST, Gila & Salt River Meridian, Arizona and this claim encompasses portions of the following quarter section(s):
THE SW 1/4 OF SEC 9, T20S, R25E, Gila & Salt River Meridian, Arizona.

The locality of this claim with reference to some natural object or permanent monument and additional information (if any) concerning its locality are as follows: The Northeast corner of the claim is located 1125 feet North and 3803 feet West from the Northeast Corner of Section 16, T. 20S, R. 25E, Gila & Salt River Meridian, Cochise County, AZ.

ORIGINALLY DATED AND POSTED on the ground the 11TH day of DECEMBER, 2020.

By: Cliff Jones

BY: Darling Geomatics, Ltd.

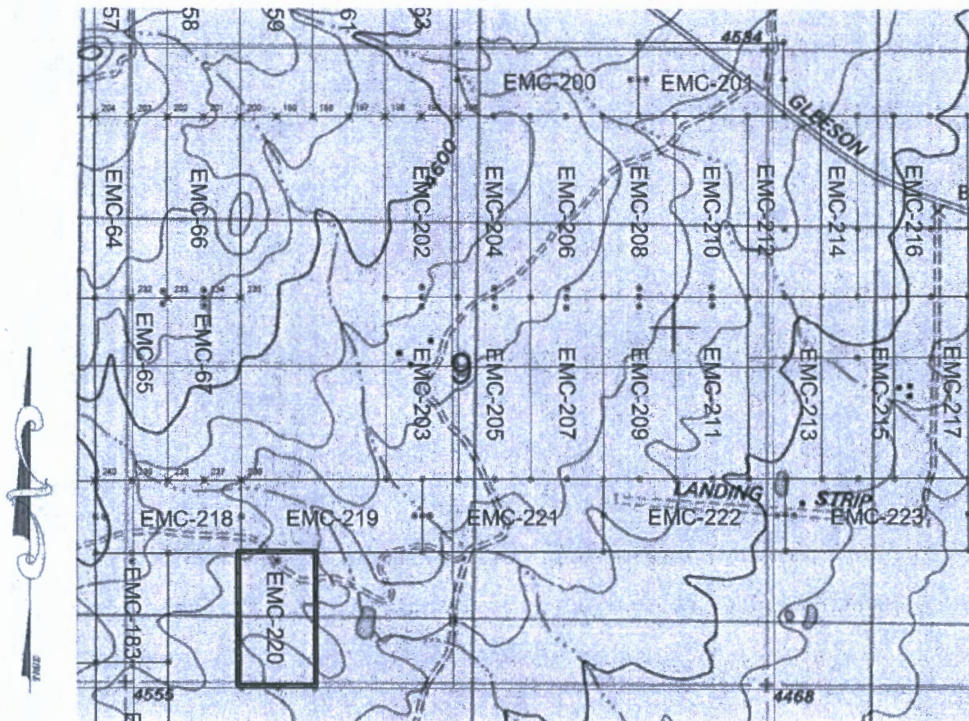
AS AGENT FOR: Excelsior Mining Holdings, Inc.

AMC462540

When Filed Return To:
2999 North 44th Street
Suite 300
Phoenix, AZ 85018

MINING CLAIM MAP

Lode (X) Placer ()



SCALE 1" = 1500ft

AMC462540

1. The above map depicts the EMC-220 mining claim, which is located in Section(s) 9, Township 20S, Range 25E, Gila & Salt River Meridian, COCHISE County, Arizona.
2. The type of corner and location monuments used are as follows: 2"X2"X5' WOOD POSTS.
3. The bearings and distances in degrees and feet between claim corners are as depicted on the map.

RECEIVED
B.L.M. STATE OFFICE
2020 DEC 28 A 9 24
PHOENIX, ARIZONA

When Filed Return To:
2999 North 44th Street
Suite 300
Phoenix, AZ 85018

Requested By: EXCELSIOR MINING HOLDING, INC
David W. Stevens - Recorder
Cochise County, AZ
12-22-2020 09:27 AM Recordings Fee \$30.00

LOCATION NOTICE FOR LODE MINING CLAIM

NOTICE IS HEREBY GIVEN that the EMC-221 lode mining claim has been located
REF NOITL AZA38219

By: Excelsior Mining Holding, Inc.
2999 North 44th Street
Suite 300
Phoenix, AZ 85018

RECEIVED
BLM AZ STATE OFFICE
2020 DEC 28 A 9 24
PHOENIX, ARIZONA
BLM
Date
Stamp

The general course of this claim is WEST TO EAST and it is situated in COCHISE County, Arizona. This claim is 1500 feet in length and 600 feet in width.

This claim runs from the location monument on which this location notice is posted approximately 20 feet in a WESTERLY direction to the WEST end line and 1480 feet in a EASTERLY direction to the EAST end line. This claim is marked by six monuments, one at each corner and one at the center of each end line of the claim.

The location monument on which this notice is posted is situated within Section 9, Township 20 SOUTH, Range 25 EAST, Gila & Salt River Meridian, Arizona and this claim encompasses portions of the following quarter section(s):
THE SE & SW 1/4 OF SEC 9, T20S, R25E, Gila & Salt River Meridian, Arizona.

The locality of this claim with reference to some natural object or permanent monument and additional information (if any) concerning its locality are as follows: The Northeast corner of the claim is located 1733 feet North and 1405 feet West from the Northeast Corner of Section 16, T. 20S, R. 25E, Gila & Salt River Meridian, Cochise County, AZ.

ORIGINALLY DATED AND POSTED on the ground the 11th day of DECEMBER, 2020.

By: Cliff James

BY: Darling Geomatics, Ltd.

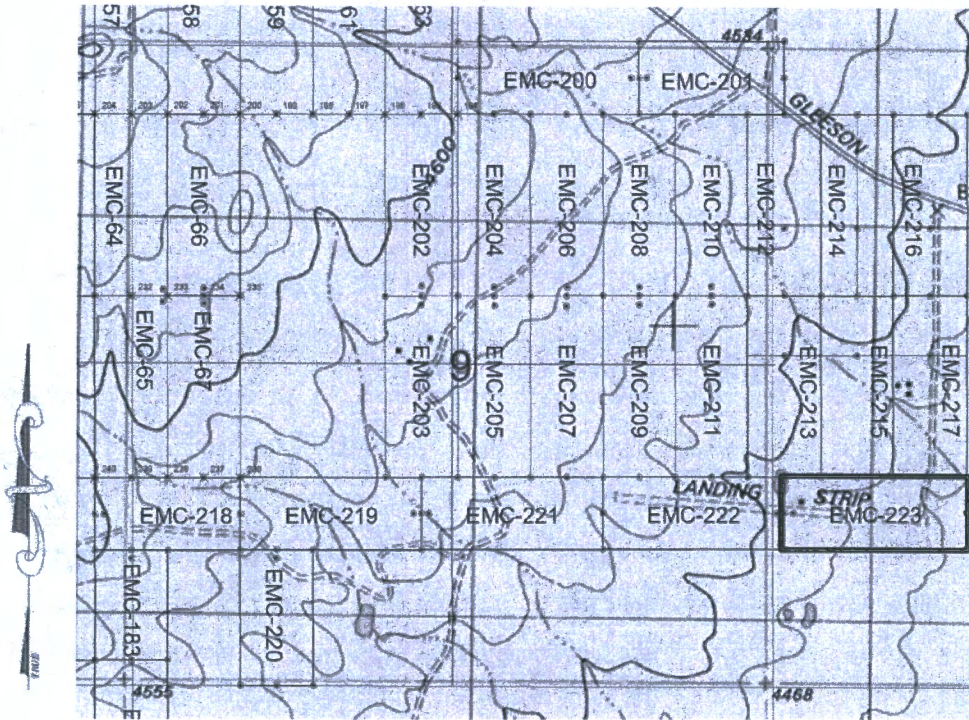
AS AGENT FOR: Excelsior Mining Holdings, Inc.

AMC462541

When Filed Return To:
2999 North 44th Street
Suite 300
Phoenix, AZ 85018

MINING CLAIM MAP

Lode (X) Placer ()



SCALE 1" = 1500ft

1. The above map depicts the EMC-223 mining claim, which is located in Section(s) 10, Township 20S, Range 25E, Gila & Salt River Meridian, COCHISE County, Arizona.
2. The type of corner and location monuments used are as follows: 2"X2"X5' WOOD POSTS.
3. The bearings and distances in degrees and feet between claim corners are as depicted on the map.

AMC462541

RECEIVED
BUMAZ STAFF OFFICE
2020 DEC 28 A 9:24
PHOENIX, ARIZONA

When Filed Return To:
2999 North 44th Street
Suite 300
Phoenix, AZ 85018

Requested By: EXCELSIOR MINING HOLDING, INC
David W. Stevens - Recorder
Cochise County, AZ
12-22-2020 09:07 AM Recordings Fee \$30.00

LOCATION NOTICE FOR LODE MINING CLAIM

NOTICE IS HEREBY GIVEN that the EMC-222 lode mining claim has been located

REF NOITL AZA38218, AZA38219 & AZA38220

By: Excelsior Mining Holding, Inc.
2999 North 44th Street
Suite 300
Phoenix, AZ 85018

RECEIVED
BLM AZ STATE OFFICE
2020 DEC 28 A 9:24
PHOENIX, ARIZONA
BLM
Date
Stamp

The general course of this claim is EAST TO WEST and it is situated in COCHISE County, Arizona. This claim is 1500 feet in length and 600 feet in width.

This claim runs from the location monument on which this location notice is posted approximately 20 feet in a EASTERLY direction to the EAST end line and 1480 feet in a WESTERLY direction to the WEST end line. This claim is marked by six monuments, one at each corner and one at the center of each end line of the claim.

The location monument on which this notice is posted is situated within Section 10, Township 20 SOUTH, Range 25 EAST, Gila & Salt River Meridian, Arizona and this claim encompasses portions of the following quarter section(s): THE SE 1/4 OF SEC 9 & THE SW 1/4 OF SEC 10, T20S, R25E, Gila & Salt River Meridian, Arizona.

The locality of this claim with reference to some natural object or permanent monument and additional information (if any) concerning its locality are as follows: The Northeast corner of the claim is located 1738 feet North and 95 feet East from the Northeast Corner of Section 16, T. 20S, R. 25E, Gila & Salt River Meridian, Cochise County, AZ.

ORIGINALLY DATED AND POSTED on the ground the 16TH day of DECEMBER, 2020.

By: Cliff James

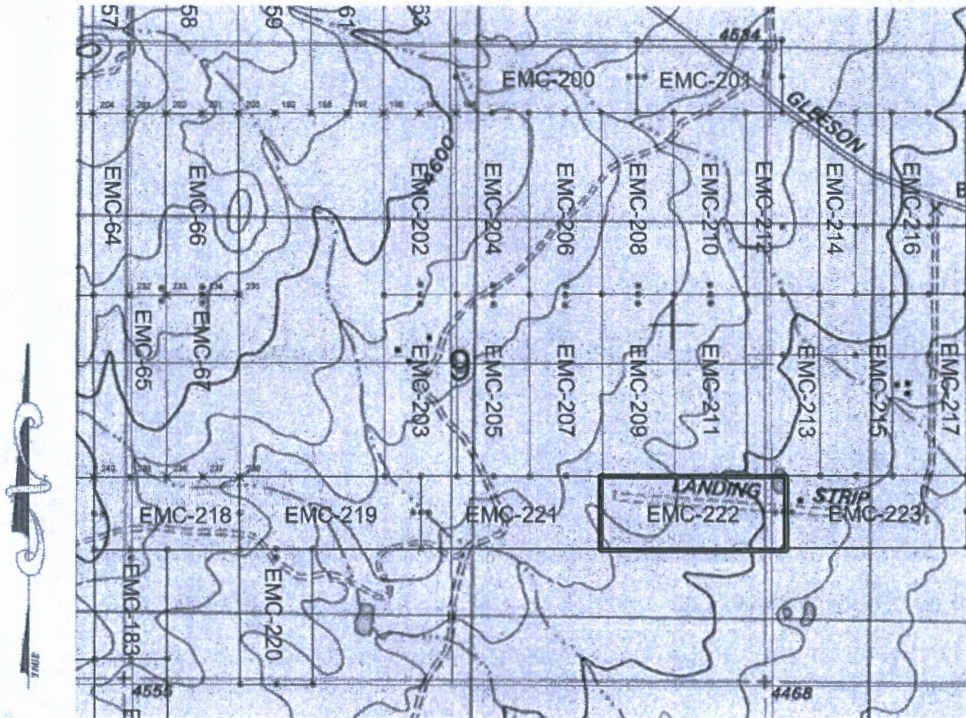
BY: Darling Geomatics, Ltd.
AS AGENT FOR: Excelsior Mining Holdings, Inc.

AMC462542

When Filed Return To:
2999 North 44th Street
Suite 300
Phoenix, AZ 85018

MINING CLAIM MAP

Lode (X) Placer ()



SCALE 1" = 1500ft

1. The above map depicts the EMC-222 mining claim, which is located in Section(s) 9 & 10, Township 20S, Range 25E, Gila & Salt River Meridian, COCHISE County, Arizona.
2. The type of corner and location monuments used are as follows: 2"X2"X5' WOOD POSTS.
3. The bearings and distances in degrees and feet between claim corners are as depicted on the map.

AMC462542

RECEIVED
BIM AZ STAFF OFFICE
2020 DEC 28 A 9 24
PHOENIX, ARIZONA

When Filed Return To:
2999 North 44th Street
Suite 300
Phoenix, AZ 85018


Requested By: EXCELSIOR MINING HOLDING, INC
David W. Stevens - Recorder
Cochise County, AZ
12-22-2020 09:07 AM Recording Fee \$30.00

LOCATION NOTICE FOR LODE MINING CLAIM

NOTICE IS HEREBY GIVEN that the EMC-223 lode mining claim has been located

REF NOITL AZA38220

By: Excelsior Mining Holding, Inc.
2999 North 44th Street
Suite 300
Phoenix, AZ 85018



The general course of this claim is WEST TO EAST and it is situated in COCHISE County, Arizona. This claim is 1500 feet in length and 600 feet in width.

This claim runs from the location monument on which this location notice is posted approximately 20 feet in a WESTERLY direction to the WEST end line and 1480 feet in a EASTERLY direction to the EAST end line. This claim is marked by six monuments, one at each corner and one at the center of each end line of the claim.

The location monument on which this notice is posted is situated within Section 10, Township 20 SOUTH, Range 25 EAST, Gila & Salt River Meridian, Arizona and this claim encompasses portions of the following quarter section(s): THE SW 1/4 OF SEC 10, T20S, R25E, Gila & Salt River Meridian, Arizona.

The locality of this claim with reference to some natural object or permanent monument and additional information (if any) concerning its locality are as follows: The Northeast corner of the claim is located 1742 feet North and 1595 feet East from the Northeast Corner of Section 16, T. 20S, R. 25E, Gila & Salt River Meridian, Cochise County, AZ.

ORIGINALLY DATED AND POSTED on the ground the 16th day of DECEMBER, 2020.

By: Cliff Jones

BY: Darling Geomatics, Ltd.

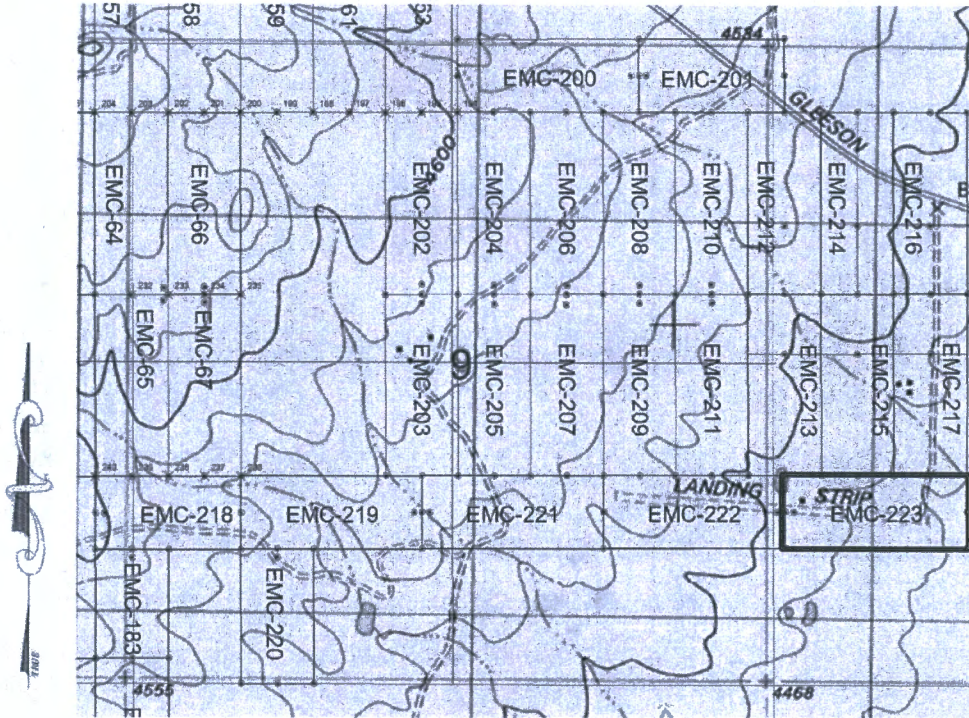
AS AGENT FOR: Excelsior Mining Holdings, Inc.

AMC462543

When Filed Return To:
2999 North 44th Street
Suite 300
Phoenix, AZ 85018

MINING CLAIM MAP

Lode (X) Placer ()



SCALE 1" = 1500ft

AMC462543

1. The above map depicts the EMC-223 mining claim, which is located in Section(s) 10, Township 20S, Range 25E, Gila & Salt River Meridian, COCHISE County, Arizona.
2. The type of corner and location monuments used are as follows: 2"X2"X5' WOOD POSTS.
3. The bearings and distances in degrees and feet between claim corners are as depicted on the map.

RECEIVED
DEMANZ STAFF OFFICE
2020 DEC 28 A 9 24
PHOENIX, ARIZONA

When Filed Return To:
2999 North 44th Street
Suite 300
Phoenix, AZ 85018

Requested By: EXCELSIOR MINING HOLDING, INC
David W. Stevens - Recorder
Cochise County, AZ
12-22-2020 09:07 AM Recordings Fee \$30.00

LOCATION NOTICE FOR LODE MINING CLAIM

NOTICE IS HEREBY GIVEN that the EMC-224 lode mining claim has been located

REF NOITL AZA38217

By: Excelsior Mining Holding, Inc.
2999 North 44th Street
Suite 300
Phoenix, AZ 85018

RECEIVED
BEM AZ STATE OFFICE
2020 DEC 28 A 9 24
PHOENIX, ARIZONA
BLM
Date
Stamp

The general course of this claim is SOUTH TO NORTH and it is situated in COCHISE County, Arizona. This claim is 1500 feet in length and 486 feet in width.

This claim runs from the location monument on which this location notice is posted approximately 20 feet in a SOUTHERLY direction to the SOUTH end line and 1480 feet in a NORTHERLY direction to the NORTH end line. This claim is marked by six monuments, one at each corner and one at the center of each end line of the claim.

The location monument on which this notice is posted is situated within Section 15, Township 19 SOUTH, Range 25 EAST, Gila & Salt River Meridian, Arizona and this claim encompasses portions of the following quarter section(s): THE SE 1/4 OF SEC 15, T19S, R25E, Gila & Salt River Meridian, Arizona.

The locality of this claim with reference to some natural object or permanent monument and additional information (if any) concerning its locality are as follows: The Northeast corner of the claim is located 2660 feet South and 7431 feet West from the Northeast Corner of Section 14, T. 19S, R. 25E, Gila & Salt River Meridian, Cochise County, AZ.

ORIGINALLY DATED AND POSTED on the ground the 21ST day of DECEMBER, 2020.

By: Cliff Jones

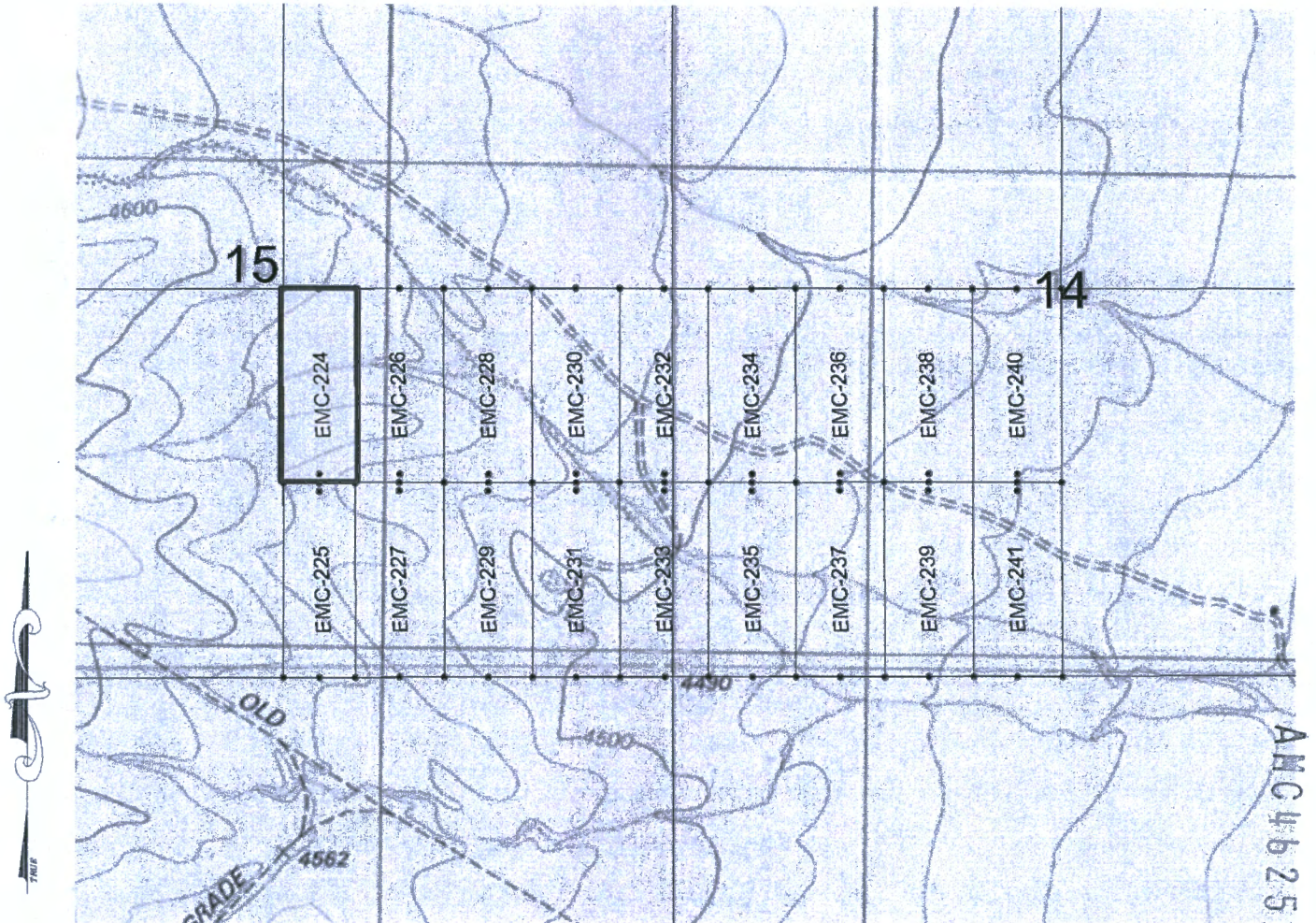
BY: Darling Geomatics, Ltd.

AS AGENT FOR: Excelsior Mining Holdings, Inc.

AMC462544

MINING CLAIM MAP

Lode (X) Placer ()



ANC 462544

SCALE 1" = 1200ft

1. The above map depicts the EMC-224 mining claim, which is located in Section(s) 15, Township 19S, Range 25E, Gila & Salt River Meridian, COCHISE County, Arizona.
2. The type of corner and location monuments used are as follows: 2"X2"X5' WOOD POSTS.
3. The bearings and distances in degrees and feet between claim corners are as depicted on the map.

PHOENIX, ARIZONA

2020 DEC 28 A 9 24

RECEIVED
DUNN AZ STATE OFFICE

When Filed Return To:
2999 North 44th Street
Suite 300
Phoenix, AZ 85018

Page 1 of 2
Requested By: EXCELSIOR MINING HOLDING, INC
David W. Stevens - Recorder
Cochise County, AZ
12-22-2020 09:07 AM Recordings Fee \$30.00

LOCATION NOTICE FOR LODE MINING CLAIM

NOTICE IS HEREBY GIVEN that the EMC-225 lode mining claim has been located

REF NOITL AZA38217

By: Excelsior Mining Holdings, Inc.
2999 North 44th Street
Suite 300
Phoenix, AZ 85018

RECEIVED
BLM AZ STATE OFFICE
2020 DEC 28 A 9 24
PHOENIX, ARIZONA
BLM
Date
Stamp

The general course of this claim is NORTH TO SOUTH and it is situated in COCHISE County, Arizona. This claim is 1500 feet in length and 485 feet in width.

This claim runs from the location monument on which this location notice is posted approximately 20 feet in a NORTHERLY direction to the NORTH end line and 1480 feet in a SOUTHERLY direction to the SOUTH end line. This claim is marked by six monuments, one at each corner and one at the center of each end line of the claim.

The location monument on which this notice is posted is situated within Section 15, Township 19 SOUTH, Range 25 EAST, Gila & Salt River Meridian, Arizona and this claim encompasses portions of the following quarter section(s): THE SE 1/4 OF SEC 15, T19S, R25E, Gila & Salt River Meridian, Arizona.

The locality of this claim with reference to some natural object or permanent monument and additional information (if any) concerning its locality are as follows: The Northeast corner of the claim is located 3980 feet South and 7427 feet West from the Northeast Corner of Section 14, T. 19S, R. 25E, Gila & Salt River Meridian, Cochise County, AZ.

ORIGINALLY DATED AND POSTED on the ground the 21ST day of DECEMBER, 2020.

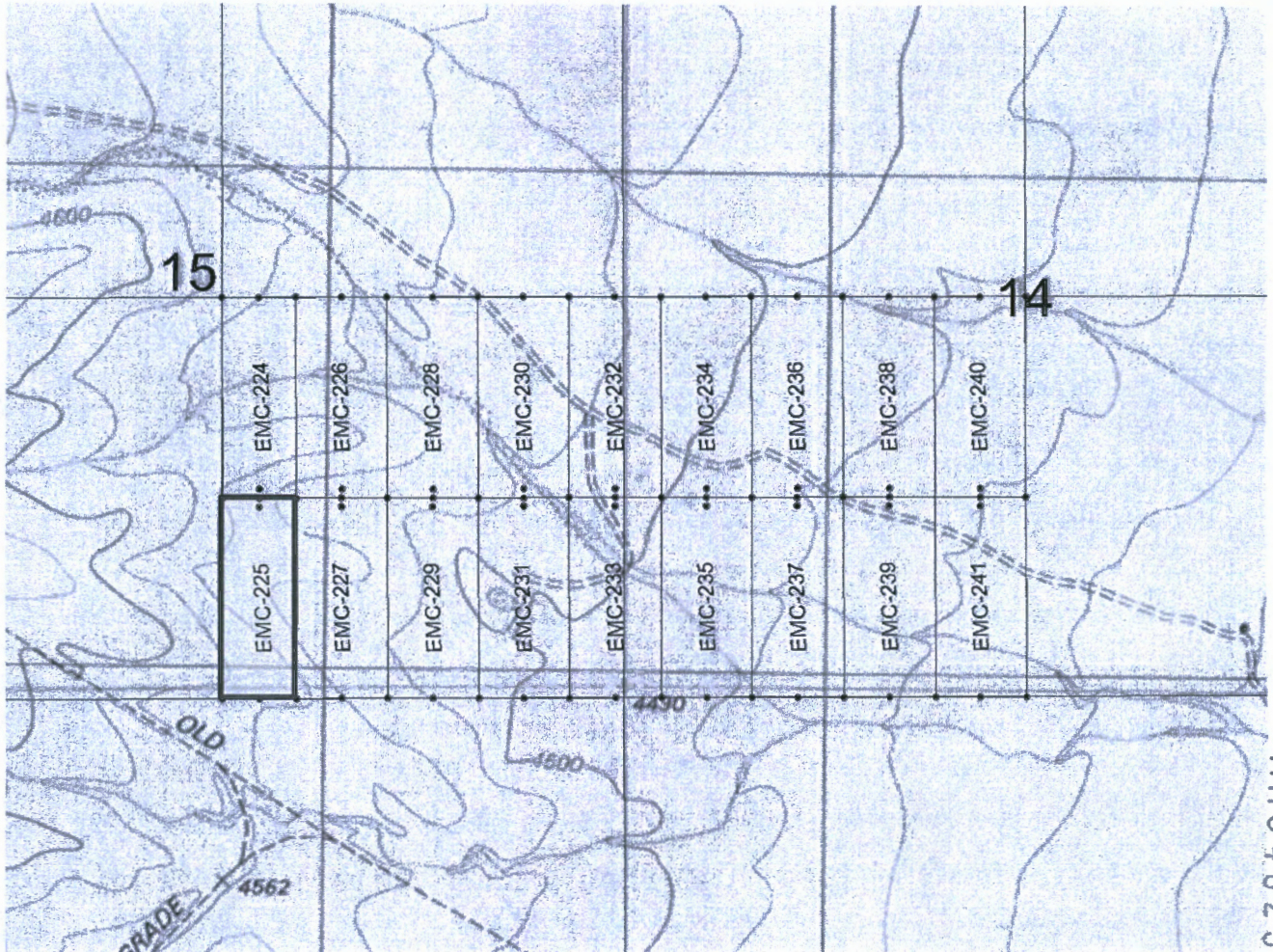
By: Cliff Jones

BY: Darling Geomatics, Ltd.
AS AGENT FOR: Excelsior Mining Holdings, Inc.

AMC462545

MINING CLAIM MAP

Lode (X) Placer ()



AHC462545

SCALE 1" = 1200ft

1. The above map depicts the EMC-225 mining claim, which is located in Section(s) 15, Township 19S, Range 25E, Gila & Salt River Meridian, COCHISE County, Arizona.
2. The type of corner and location monuments used are as follows: 2"X2"X5' WOOD POSTS
3. The bearings and distances in degrees and feet between claim corners are as depicted on the map.

PHOENIX, ARIZONA

2020 DEC 28 A 9 24

RECEIVED
BOM AZ STATE OFFICE

When Filed Return To:
2999 North 44th Street
Suite 300
Phoenix, AZ 85018

Requested By: EXCELSIOR MINING HOLDING, INC
David W. Stevens - Recorder
Cochise County, AZ
12-22-2020 09:07 AM Recording Fee \$30.00

LOCATION NOTICE FOR LODE MINING CLAIM

NOTICE IS HEREBY GIVEN that the EMC-226 lode mining claim has been located

REF NOITL AZA38217

By: Excelsior Mining Holding, Inc.
2999 North 44th Street
Suite 300
Phoenix, AZ 85018

RECEIVED
BLM AZ STATE OFFICE
2020 DEC 28 A 9 24
PHOENIX, ARIZONA
BLM
Date
Stamp

The general course of this claim is SOUTH TO NORTH and it is situated in COCHISE County, Arizona. This claim is 1500 feet in length and 600 feet in width.

This claim runs from the location monument on which this location notice is posted approximately 20 feet in a SOUTHERLY direction to the SOUTH end line and 1480 feet in a NORTHERLY direction to the NORTH end line. This claim is marked by six monuments, one at each corner and one at the center of each end line of the claim.

The location monument on which this notice is posted is situated within Section 15, Township 19 SOUTH, Range 25 EAST, Gila & Salt River Meridian, Arizona and this claim encompasses portions of the following quarter section(s): THE SE 1/4 OF SEC 15, T19S, R25E, Gila & Salt River Meridian, Arizona.

The locality of this claim with reference to some natural object or permanent monument and additional information (if any) concerning its locality are as follows: The Northeast corner of the claim is located 2656 feet South and 6831 feet West from the Northeast Corner of Section 14, T. 19S, R. 25E, Gila & Salt River Meridian, Cochise County, AZ.

ORIGINALLY DATED AND POSTED on the ground the 21ST day of DECEMBER, 2020.

By: Cliff Jones

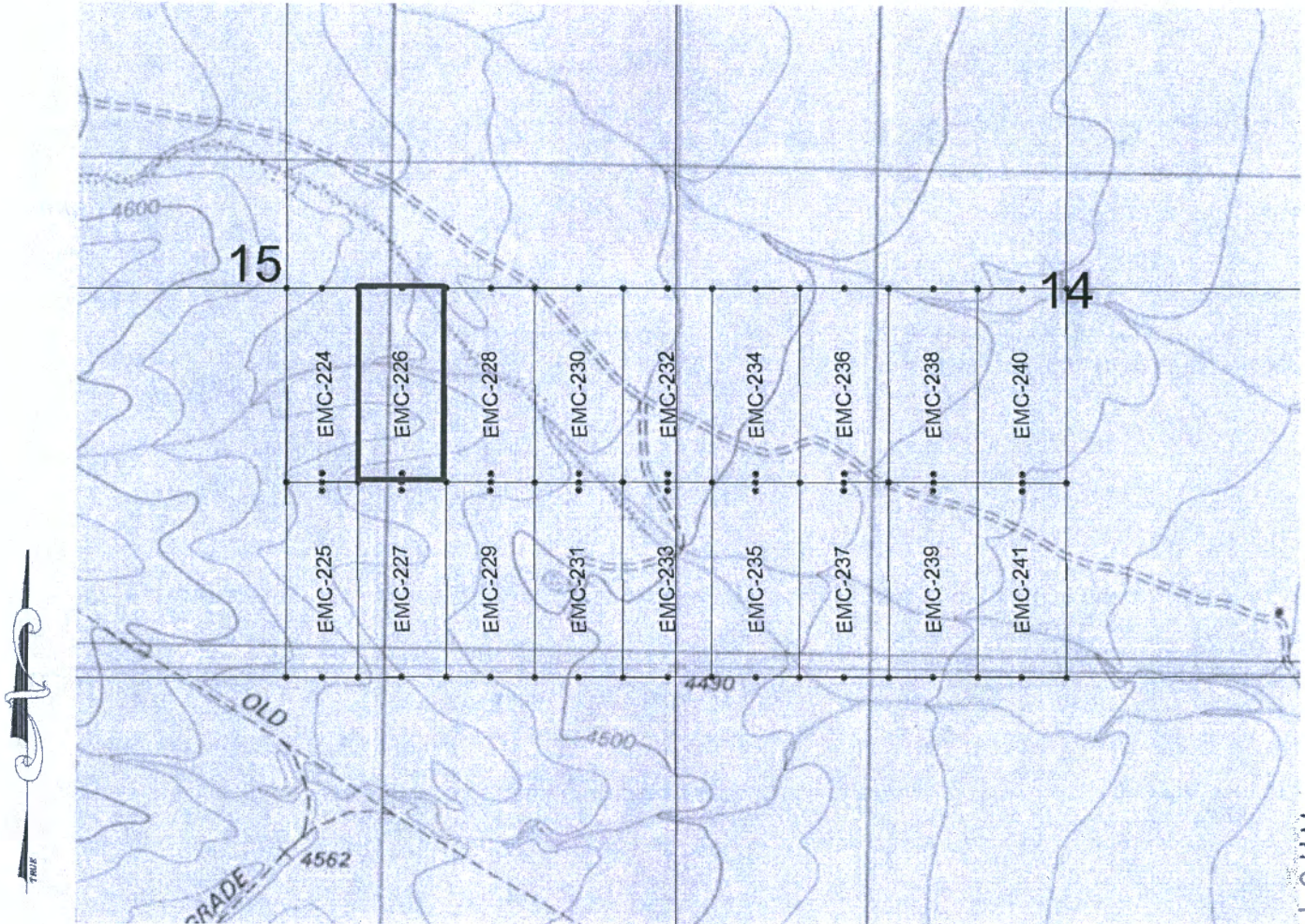
BY: Darling Geomatics, Ltd.

AS AGENT FOR: Excelsior Mining Holdings, Inc.

AMC462546

MINING CLAIM MAP

Lode (X) Placer ()



SCALE 1" = 1200ft

AMC462546

1. The above map depicts the EMC-226 mining claim, which is located in Section(s) 15, Township 19S, Range 25E, Gila & Salt River Meridian, COCHISE County, Arizona.
2. The type of corner and location monuments used are as follows: 2"X2"X5' WOOD POSTS.
3. The bearings and distances in degrees and feet between claim corners are as depicted on the map.

RECEIVED
BUREAU OF STATE OFFICE
2020 DEC 28 A 9 25
PHOENIX, ARIZONA

When Filed Return To:
2999 North 44th Street
Suite 300
Phoenix, AZ 85018

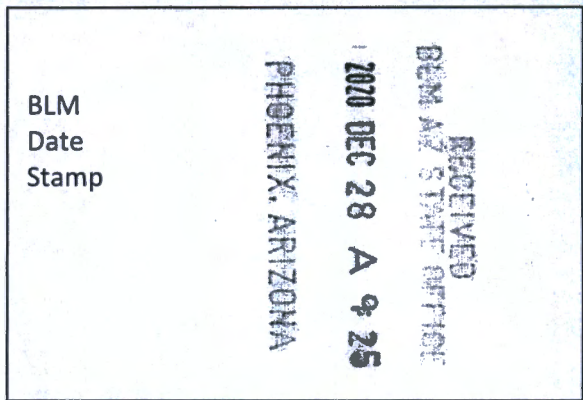
Requested By: EXCELSIOR MINING HOLDING, INC
David W. Stevens - Recorder
Cochise County, AZ
12-22-2020 09:07 AM Recording Fee \$30.00

LOCATION NOTICE FOR LODE MINING CLAIM

NOTICE IS HEREBY GIVEN that the EMC-227 lode mining claim has been located

REF NOITL AZA38217

By: Excelsior Mining Holdings, Inc.
2999 North 44th Street
Suite 300
Phoenix, AZ 85018



The general course of this claim is NORTH TO SOUTH and it is situated in COCHISE County, Arizona. This claim is 1500 feet in length and 600 feet in width.

This claim runs from the location monument on which this location notice is posted approximately 20 feet in a NORTHERLY direction to the NORTH end line and 1480 feet in a SOUTHERLY direction to the SOUTH end line. This claim is marked by six monuments, one at each corner and one at the center of each end line of the claim.

The location monument on which this notice is posted is situated within Section 15, Township 19 SOUTH, Range 25 EAST, Gila & Salt River Meridian, Arizona and this claim encompasses portions of the following quarter section(s): THE SE 1/4 OF SEC 15, T19S, R25E, Gila & Salt River Meridian, Arizona.

The locality of this claim with reference to some natural object or permanent monument and additional information (if any) concerning its locality are as follows: The Northeast corner of the claim is located 3976 feet South and 6827 feet West from the Northeast Corner of Section 14, T. 19S, R. 25E, Gila & Salt River Meridian, Cochise County, AZ.

ORIGINALLY DATED AND POSTED on the ground the 21ST day of DECEMBER, 2020.

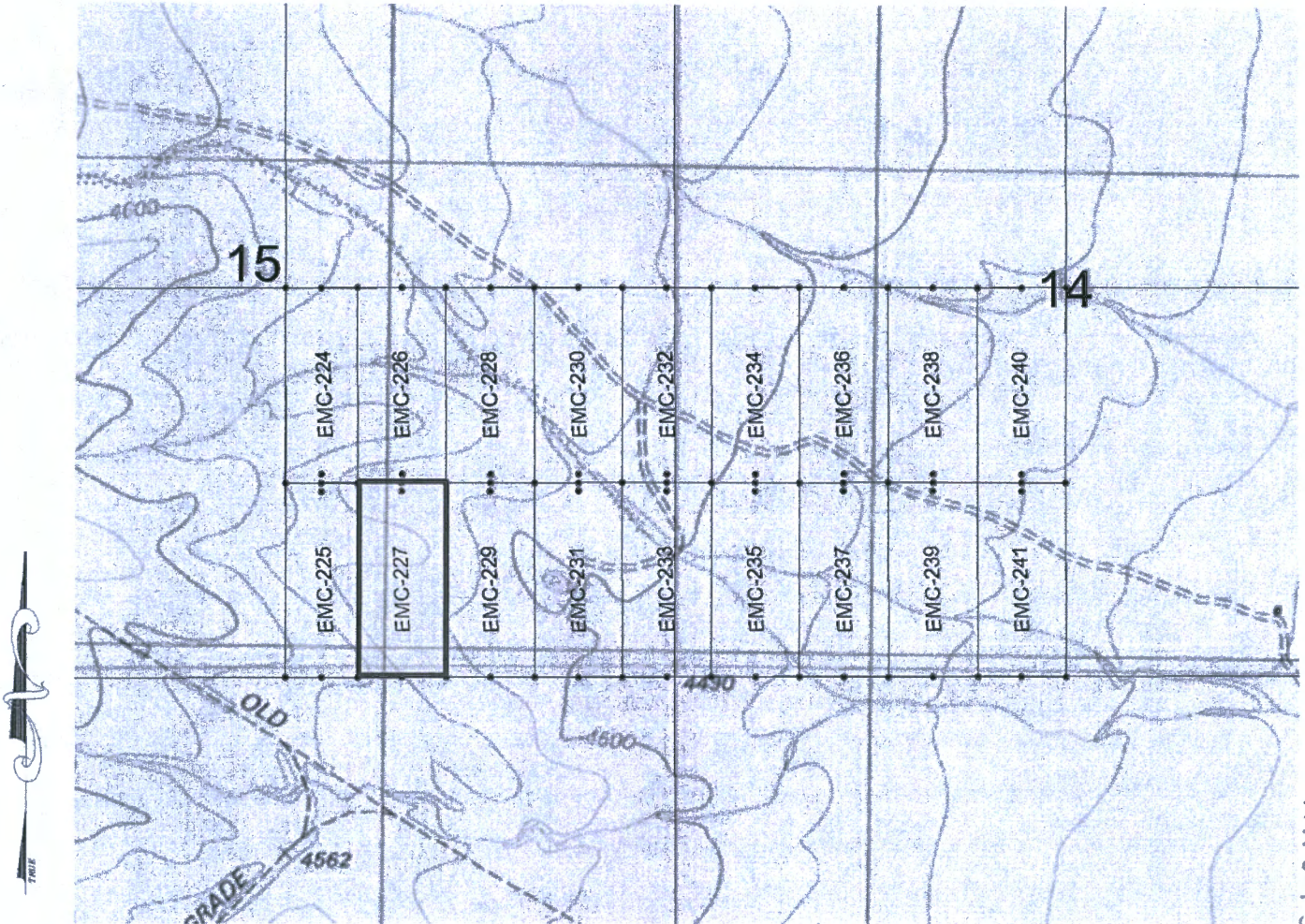
By: Cliff James

BY: Darling Geomatics, Ltd.
AS AGENT FOR: Excelsior Mining Holdings, Inc.

AMC462547

MINING CLAIM MAP

Lode (X) Placer ()



SCALE 1" = 1200ft

AMC462547

1. The above map depicts the EMC-227 mining claim, which is located in Section(s) 15, Township 19S, Range 25E, Gila & Salt River Meridian, COCHISE County, Arizona.
2. The type of corner and location monuments used are as follows: 2"X2"X5' WOOD POSTS.
3. The bearings and distances in degrees and feet between claim corners are as depicted on the map.

RECEIVED
BIRMINGHAM STATE OFFICE
2020 DEC 28 A 9 25
PHOENIX, ARIZONA

When Filed Return To:
2999 North 44th Street
Suite 300
Phoenix, AZ 85018

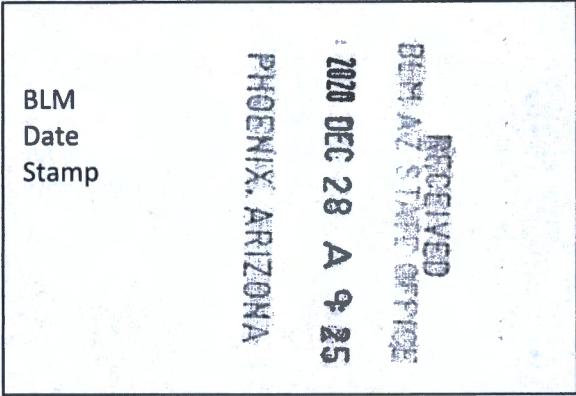
Page 1 of 2
Requested By: EXCELSIOR MINING HOLDING, INC
David W. Steyer - Recorder
Cochise County, AZ
12-22-2020 09:07 AM Recordings Fee \$30.00

LOCATION NOTICE FOR LODE MINING CLAIM

NOTICE IS HEREBY GIVEN that the EMC-228 lode mining claim has been located

REF NOITL AZA38217

By: Excelsior Mining Holding, Inc.
2999 North 44th Street
Suite 300
Phoenix, AZ 85018



The general course of this claim is SOUTH TO NORTH and it is situated in COCHISE County, Arizona. This claim is 1500 feet in length and 600 feet in width.

This claim runs from the location monument on which this location notice is posted approximately 20 feet in a SOUTHERLY direction to the SOUTH end line and 1480 feet in a NORTHERLY direction to the NORTH end line. This claim is marked by six monuments, one at each corner and one at the center of each end line of the claim.

The location monument on which this notice is posted is situated within Section 15, Township 19 SOUTH, Range 25 EAST, Gila & Salt River Meridian, Arizona and this claim encompasses portions of the following quarter section(s): THE SE 1/4 OF SEC 15, T19S, R25E, Gila & Salt River Meridian, Arizona.

The locality of this claim with reference to some natural object or permanent monument and additional information (if any) concerning its locality are as follows: The Northeast corner of the claim is located 2655 feet South and 6231 feet West from the Northeast Corner of Section 14, T. 19S, R. 25E, Gila & Salt River Meridian, Cochise County, AZ.

ORIGINALLY DATED AND POSTED on the ground the 21ST day of DECEMBER, 2020.

By: Cliff James

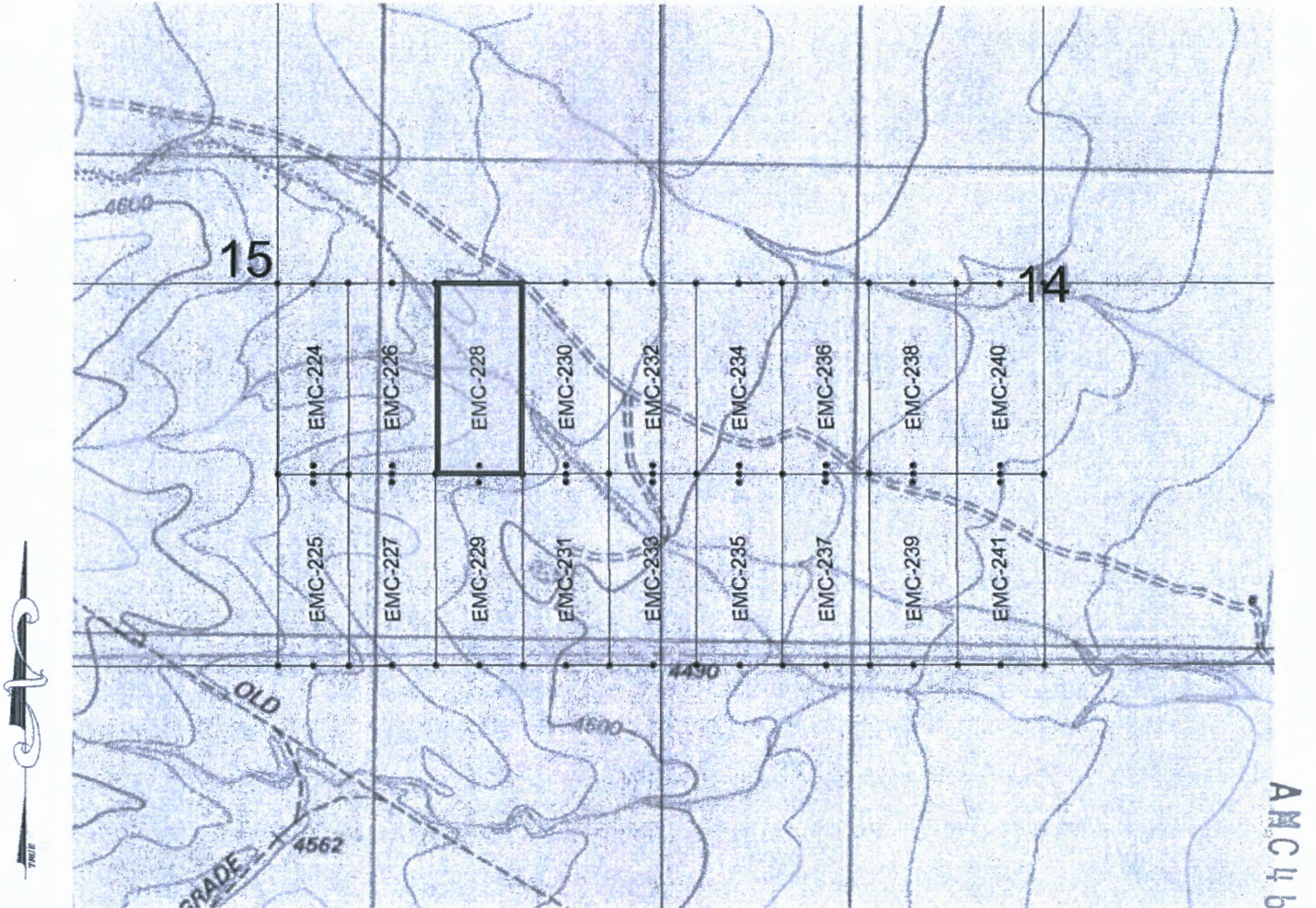
BY: Darling Geomatics, Ltd.

AS AGENT FOR: Excelsior Mining Holdings, Inc.

AMC462548

MINING CLAIM MAP

Lode (X) Placer ()



SCALE 1" = 1200ft

1. The above map depicts the EMC-228 mining claim, which is located in Section(s) 15, Township 19S, Range 25E, Gila & Salt River Meridian, COCHISE County, Arizona.
2. The type of corner and location monuments used are as follows: 2"X2"X5' WOOD POSTS.
3. The bearings and distances in degrees and feet between claim corners are as depicted on the map.

PHOENIX, ARIZONA

2020 DEC 28 A 9 25

RECEIVED
DEPT. OF STATE OFFICE

When Filed Return To:
2999 North 44th Street
Suite 300
Phoenix, AZ 85018

Requested By: EXCELSIOR MINING HOLDING, INC
David W. Stevens - Recorder
Cochise County, AZ
12-22-2020 09:07 AM Recording Fee \$30.00

LOCATION NOTICE FOR LODE MINING CLAIM

NOTICE IS HEREBY GIVEN that the EMC-229 lode mining claim has been located

REF NOITL AZA38217

By: Excelsior Mining Holdings, Inc.
2999 North 44th Street
Suite 300
Phoenix, AZ 85018

BLM
Date
Stamp

RECEIVED
BIRMINGHAM OFFICE
2020 DEC 28 A 9 25
PHOENIX, ARIZONA

The general course of this claim is NORTH TO SOUTH and it is situated in COCHISE County, Arizona. This claim is 1500 feet in length and 600 feet in width.

This claim runs from the location monument on which this location notice is posted approximately 20 feet in a NORTHERLY direction to the NORTH end line and 1480 feet in a SOUTHERLY direction to the SOUTH end line. This claim is marked by six monuments, one at each corner and one at the center of each end line of the claim.

The location monument on which this notice is posted is situated within Section 15, Township 19 SOUTH, Range 25 EAST, Gila & Salt River Meridian, Arizona and this claim encompasses portions of the following quarter section(s): THE SE 1/4 OF SEC 15, T19S, R25E, Gila & Salt River Meridian, Arizona.

The locality of this claim with reference to some natural object or permanent monument and additional information (if any) concerning its locality are as follows: The Northeast corner of the claim is located 3975 feet South and 6227 feet West from the Northeast Corner of Section 14, T. 19S, R. 25E, Gila & Salt River Meridian, Cochise County, AZ.

ORIGINALLY DATED AND POSTED on the ground the 21ST day of DECEMBER, 2020.

By: Cliff Jones

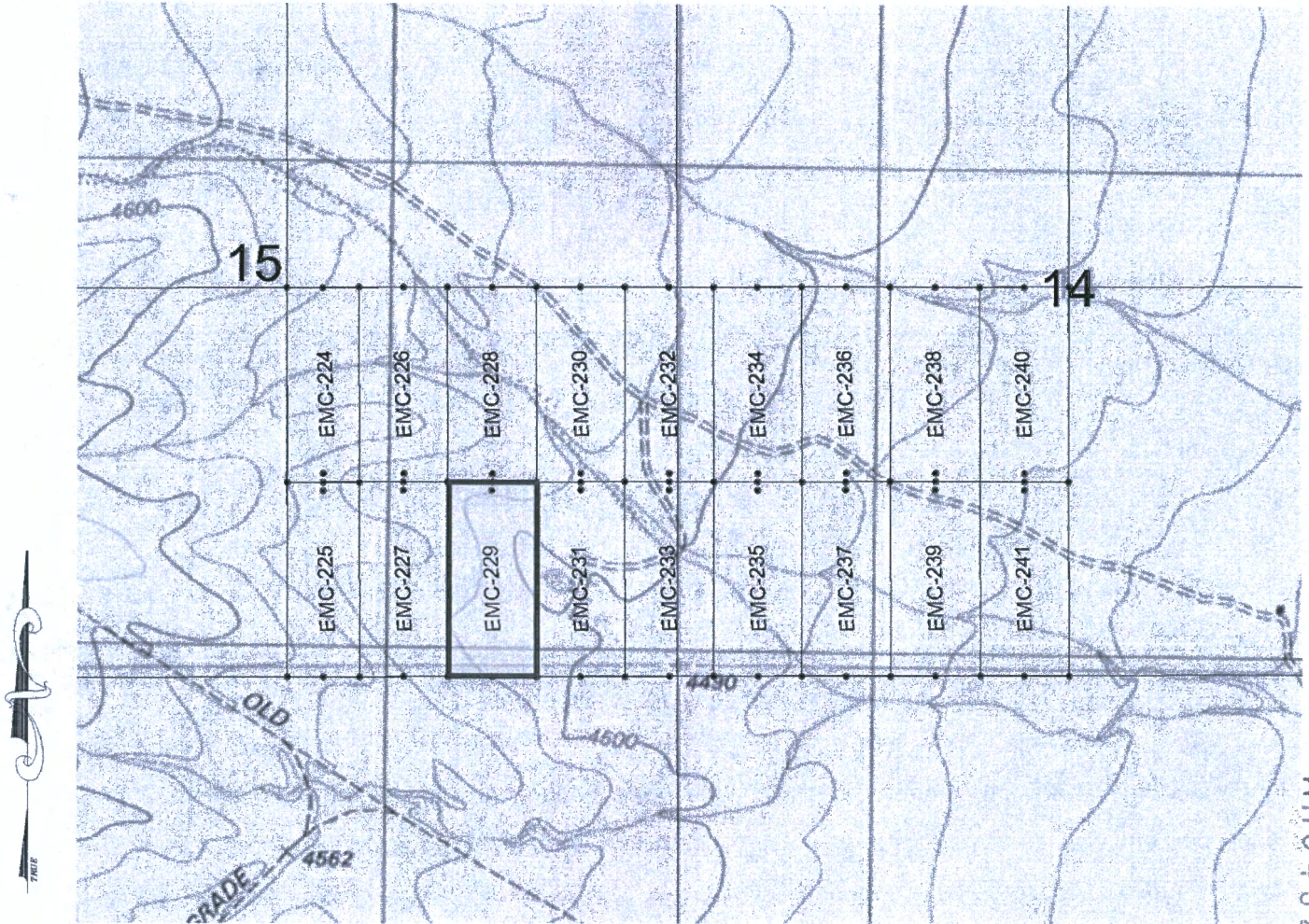
BY: Darling Geomatics, Ltd.

AS AGENT FOR: Excelsior Mining Holdings, Inc.

AMC462549

MINING CLAIM MAP

Lode (X) Placer ()



SCALE 1" = 1200ft

AMC462549

1. The above map depicts the EMC-229 mining claim, which is located in Section(s) 15, Township 19S, Range 25E, Gila & Salt River Meridian, COCHISE County, Arizona.
2. The type of corner and location monuments used are as follows: 2"X2"X5' WOOD POSTS
3. The bearings and distances in degrees and feet between claim corners are as depicted on the map.

RECEIVED
BEM AZ STATE OFFICE
2000 DEC 28 A 9 25
PHOENIX, ARIZONA

When Filed Return To:
2999 North 44th Street
Suite 300
Phoenix, AZ 85018

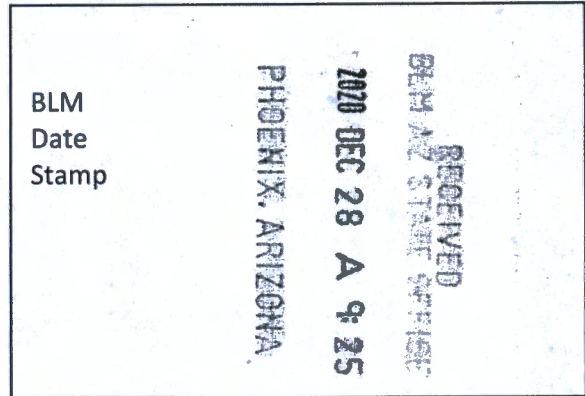
Page 1 of 2
Requested By: EXCELSIOR MINING HOLDING, INC
David W. Stevens - Recorder
Cochise County, AZ
12-22-2020 09:07 AM Recording Fee \$30.00

LOCATION NOTICE FOR LODE MINING CLAIM

NOTICE IS HEREBY GIVEN that the EMC-230 lode mining claim has been located

REF NOITL AZA38217

By: Excelsior Mining Holding, Inc.
2999 North 44th Street
Suite 300
Phoenix, AZ 85018



The general course of this claim is SOUTH TO NORTH and it is situated in COCHISE County, Arizona. This claim is 1500 feet in length and 600 feet in width.

This claim runs from the location monument on which this location notice is posted approximately 20 feet in a SOUTHERLY direction to the SOUTH end line and 1480 feet in a NORTHERLY direction to the NORTH end line. This claim is marked by six monuments, one at each corner and one at the center of each end line of the claim.

The location monument on which this notice is posted is situated within Section 15, Township 19 SOUTH, Range 25 EAST, Gila & Salt River Meridian, Arizona and this claim encompasses portions of the following quarter section(s): THE SE 1/4 OF SEC 15, T19S, R25E, Gila & Salt River Meridian, Arizona.

The locality of this claim with reference to some natural object or permanent monument and additional information (if any) concerning its locality are as follows: The Northeast corner of the claim is located 2653 feet South and 5631 feet West from the Northeast Corner of Section 14, T. 19S, R. 25E, Gila & Salt River Meridian, Cochise County, AZ.

ORIGINALLY DATED AND POSTED on the ground the 21ST day of DECEMBER, 2020.

By: Cliff Jones

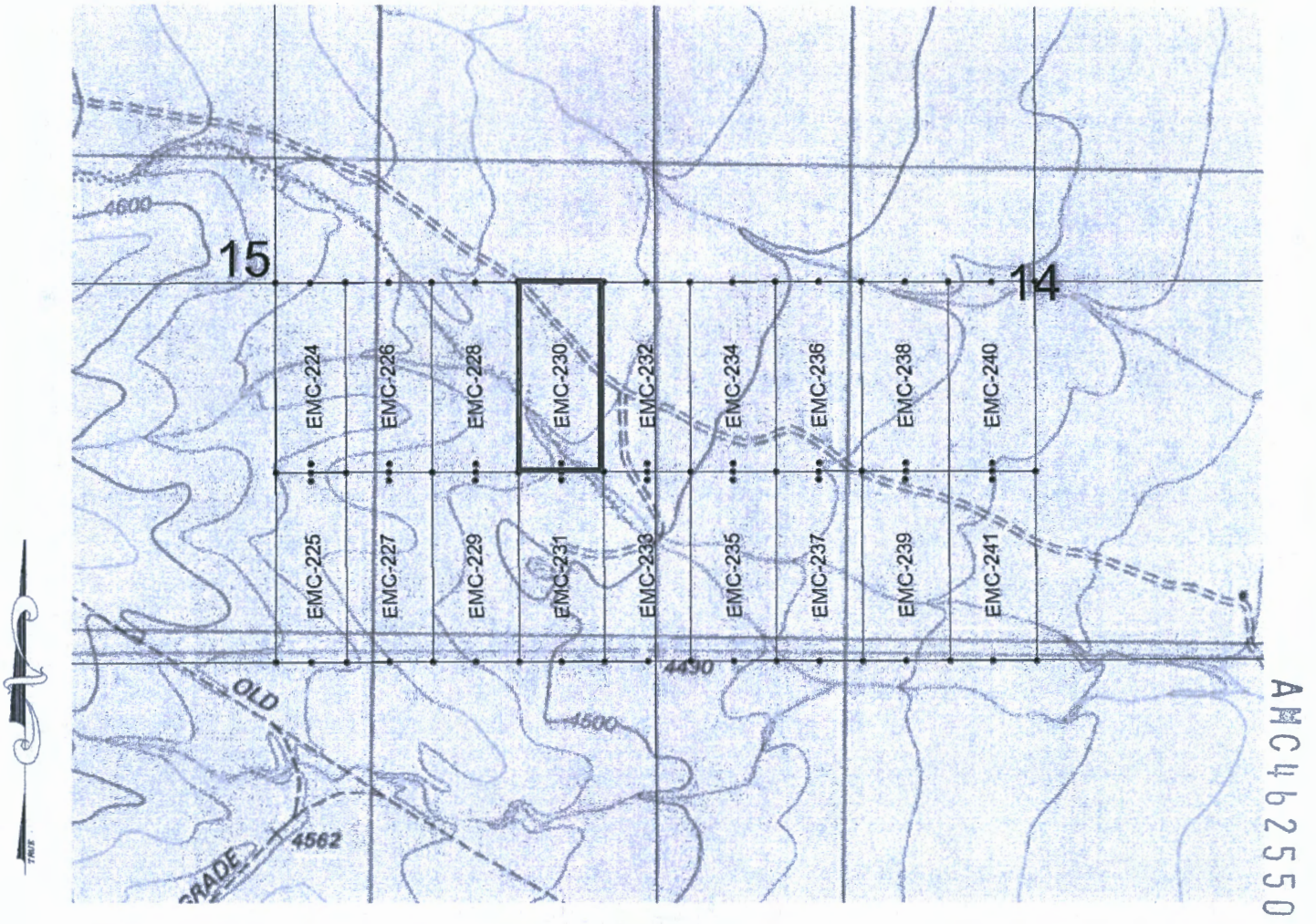
BY: Darling Geomatics, Ltd.

AS AGENT FOR: Excelsior Mining Holdings, Inc.

AMC462550

MINING CLAIM MAP

Lode (X) Placer ()



SCALE 1" = 1200ft

1. The above map depicts the EMC-230 mining claim, which is located in Section(s) 15, Township 19S, Range 25E, Gila & Salt River Meridian, COCHISE County, Arizona.
2. The type of corner and location monuments used are as follows: 2"X2"X5' WOOD POSTS
3. The bearings and distances in degrees and feet between claim corners are as depicted on the map.

RECEIVED
BIRMINGHAM OFFICE
2020 OCT 28 A 9:25
PIEDMONT, ARIZONA

When Filed Return To:
2999 North 44th Street
Suite 300
Phoenix, AZ 85018

Requested By: EXCELSIOR MINING HOLDING, INC
David W. Stevens - Recorder
Cochise County, AZ
12-22-2020 09:07 AM Recordings Fee \$30.00

LOCATION NOTICE FOR LODE MINING CLAIM

NOTICE IS HEREBY GIVEN that the EMC-231 lode mining claim has been located

REF NOITL AZA38217

By: Excelsior Mining Holdings, Inc.
2999 North 44th Street
Suite 300
Phoenix, AZ 85018

BLM
Date
Stamp

RECEIVED
BLM AZ STATE OFFICE
2020 DEC 28 A 9 25
PHOENIX, ARIZONA

The general course of this claim is NORTH TO SOUTH and it is situated in COCHISE County, Arizona. This claim is 1500 feet in length and 600 feet in width.

This claim runs from the location monument on which this location notice is posted approximately 20 feet in a NORTHERLY direction to the NORTH end line and 1480 feet in a SOUTHERLY direction to the SOUTH end line. This claim is marked by six monuments, one at each corner and one at the center of each end line of the claim.

The location monument on which this notice is posted is situated within Section 15, Township 19 SOUTH, Range 25 EAST, Gila & Salt River Meridian, Arizona and this claim encompasses portions of the following quarter section(s): THE SE 1/4 OF SEC 15, T19S, R25E, Gila & Salt River Meridian, Arizona.

The locality of this claim with reference to some natural object or permanent monument and additional information (if any) concerning its locality are as follows: The Northeast corner of the claim is located 3973 feet South and 5627 feet West from the Northeast Corner of Section 14, T. 19S, R. 25E, Gila & Salt River Meridian, Cochise County, AZ.

ORIGINALLY DATED AND POSTED on the ground the 21ST day of DECEMBER, 2020.

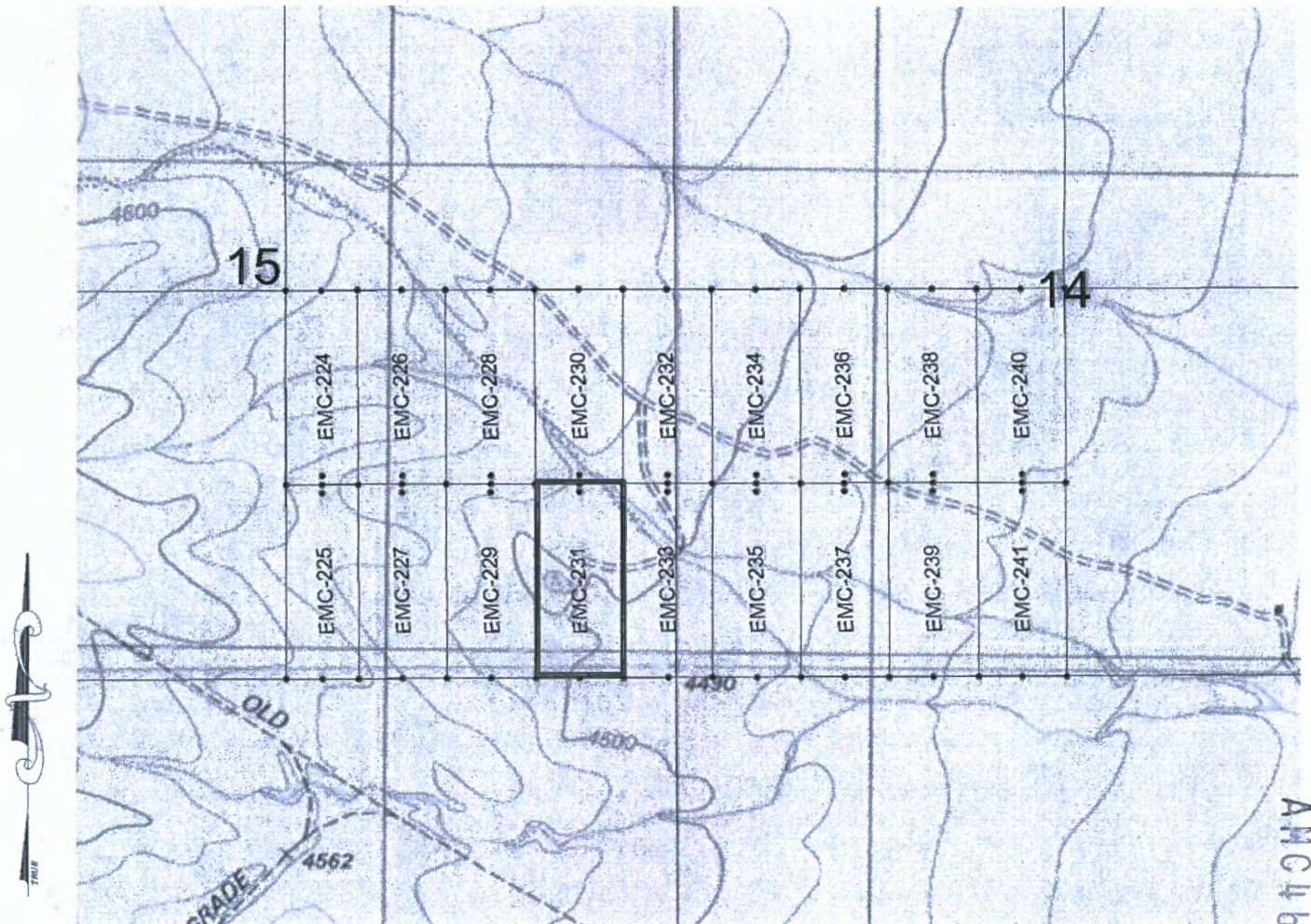
By: Cliff Jones

BY: Darling Geomatics, Ltd.
AS AGENT FOR: Excelsior Mining Holdings, Inc.

AMC462551

MINING CLAIM MAP

Lode (X) Placer ()



SCALE 1" = 1200ft

1. The above map depicts the EMC-231 mining claim, which is located in Section(s) 15, Township 19S, Range 25E, Gila & Salt River Meridian, COCHISE County, Arizona.
2. The type of corner and location monuments used are as follows: 2"X2"X5' WOOD POST.
3. The bearings and distances in degrees and feet between claim corners are as depicted on the map.

PHOENIX, ARIZONA

2020 DEC 28 A 9:25

RECEIVED
BIRMINGHAM STATE OFFICE

ANGL462551

When Filed Return To:
2999 North 44th Street
Suite 300
Phoenix, AZ 85018

Requested By: EXCELSIOR MINING HOLDING, INC
David W. Stevens - Recorder
Cochise County, AZ
12-22-2020 09:07 AM Recordings Fee \$30.00

LOCATION NOTICE FOR LODE MINING CLAIM

NOTICE IS HEREBY GIVEN that the EMC-232 lode mining claim has been located

REF NOITL AZA38217

By: Excelsior Mining Holding, Inc.
2999 North 44th Street
Suite 300
Phoenix, AZ 85018

BLM
Date
Stamp

RECEIVED
BLM AZ STATE OFFICE
2020 DEC 28 A 9 25
PHOENIX, ARIZONA

The general course of this claim is SOUTH TO NORTH and it is situated in COCHISE County, Arizona. This claim is 1500 feet in length and 600 feet in width.

This claim runs from the location monument on which this location notice is posted approximately 20 feet in a SOUTHERLY direction to the SOUTH end line and 1480 feet in a NORTHERLY direction to the NORTH end line. This claim is marked by six monuments, one at each corner and one at the center of each end line of the claim.

The location monument on which this notice is posted is situated within Section 15, Township 19 SOUTH, Range 25 EAST, Gila & Salt River Meridian, Arizona and this claim encompasses portions of the following quarter section(s): THE SE 1/4 OF SEC 15 & THE SW 1/4 OF SEC 14, T19S, R25E, Gila & Salt River Meridian, Arizona.

The locality of this claim with reference to some natural object or permanent monument and additional information (if any) concerning its locality are as follows: The Northeast corner of the claim is located 2651 feet South and 5031 feet West from the Northeast Corner of Section 14, T. 19S, R. 25E, Gila & Salt River Meridian, Cochise County, AZ.

ORIGINALLY DATED AND POSTED on the 21ST day of DECEMBER, 2020.

By: Cliff Jones

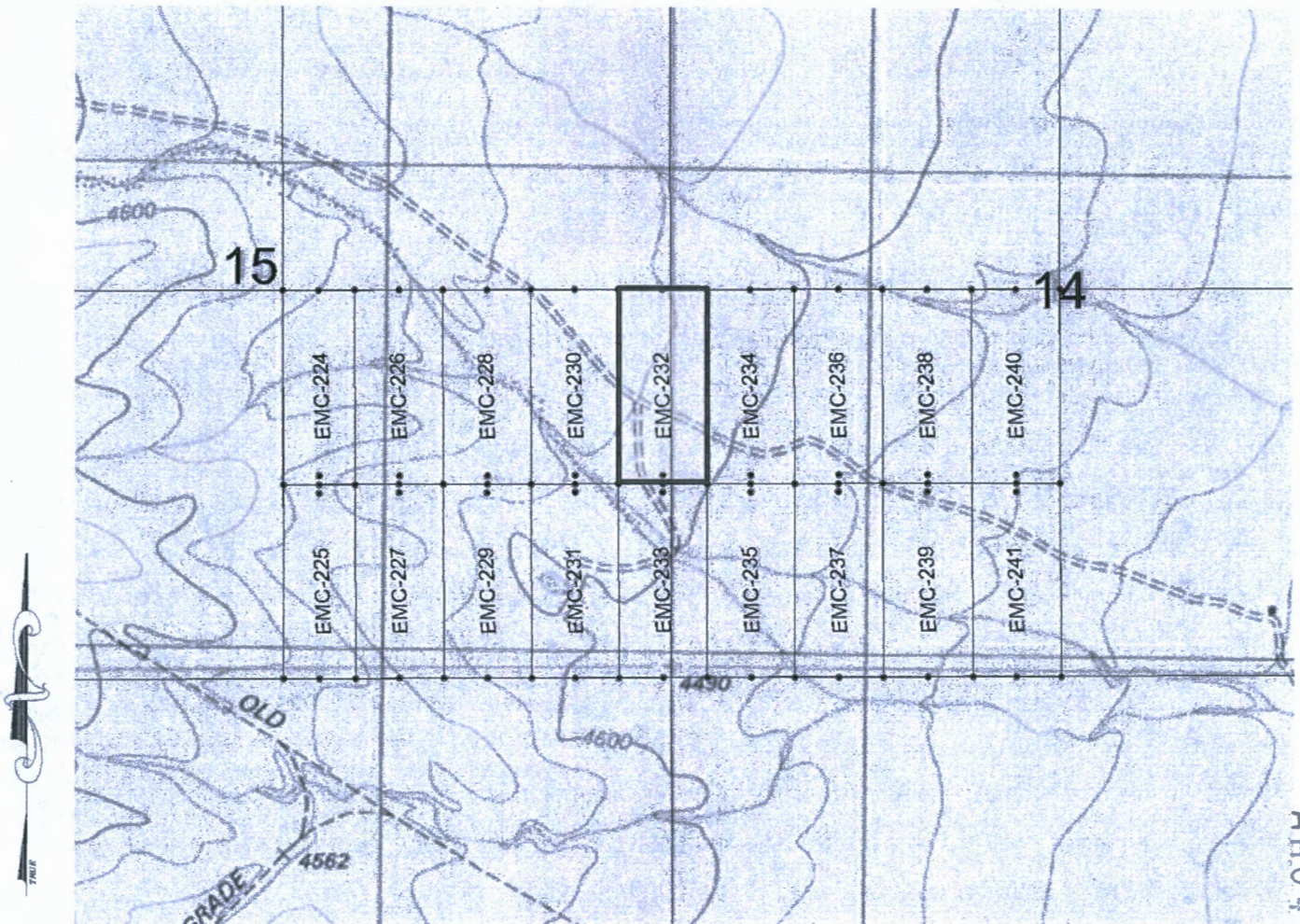
BY: Darling Geomatics, Ltd.

AS AGENT FOR: Excelsior Mining Holdings, Inc.

AHC462552

MINING CLAIM MAP

Lode (X) Placer ()



AMC462552

1. The above map depicts the EMC-232 mining claim, which is located in Section(s) 14 & 15, Township 19S, Range 25E, Gila & Salt River Meridian, COCHISE County, Arizona.
2. The type of corner and location monuments used are as follows: 2"X2"X5' WOOD POSTS
3. The bearings and distances in degrees and feet between claim corners are as depicted on the map.

RECEIVED
BIRMINGHAM STATE OFFICE
2020 DEC 28 A 9 25
PHOENIX, ARIZONA

When Filed Return To:
2999 North 44th Street
Suite 300
Phoenix, AZ 85018

Requested By: EXCELSIOR MINING HOLDING, INC
David W. Stevens - Recorder
Cochise County, AZ
12-22-2020 09:07 AM Recording Fee \$30.00

LOCATION NOTICE FOR LODE MINING CLAIM

NOTICE IS HEREBY GIVEN that the EMC-233 lode mining claim has been located

REF NOITL AZA38217

By: Excelsior Mining Holdings, Inc.
2999 North 44th Street
Suite 300
Phoenix, AZ 85018

RECEIVED
BLM AZ STATE OFFICE
2020 DEC 28 A 9 26
PHOENIX, ARIZONA
BLM
Date
Stamp

The general course of this claim is NORTH TO SOUTH and it is situated in COCHISE County, Arizona. This claim is 1500 feet in length and 600 feet in width.

This claim runs from the location monument on which this location notice is posted approximately 20 feet in a NORTHERLY direction to the NORTH end line and 1480 feet in a SOUTHERLY direction to the SOUTH end line. This claim is marked by six monuments, one at each corner and one at the center of each end line of the claim.

The location monument on which this notice is posted is situated within Section 15, Township 19 SOUTH, Range 25 EAST, Gila & Salt River Meridian, Arizona and this claim encompasses portions of the following quarter section(s): THE SW 1/4 OF SEC 14 & THE SE 1/4 OF SEC 15, T19S, R25E, Gila & Salt River Meridian, Arizona.

The locality of this claim with reference to some natural object or permanent monument and additional information (if any) concerning its locality are as follows: The Northeast corner of the claim is located 3971 feet South and 5027 feet West from the Northeast Corner of Section 14, T. 19S, R. 25E, Gila & Salt River Meridian, Cochise County, AZ.

ORIGINALLY DATED AND POSTED on the ground the 20th 21ST day of DECEMBER, 2020.

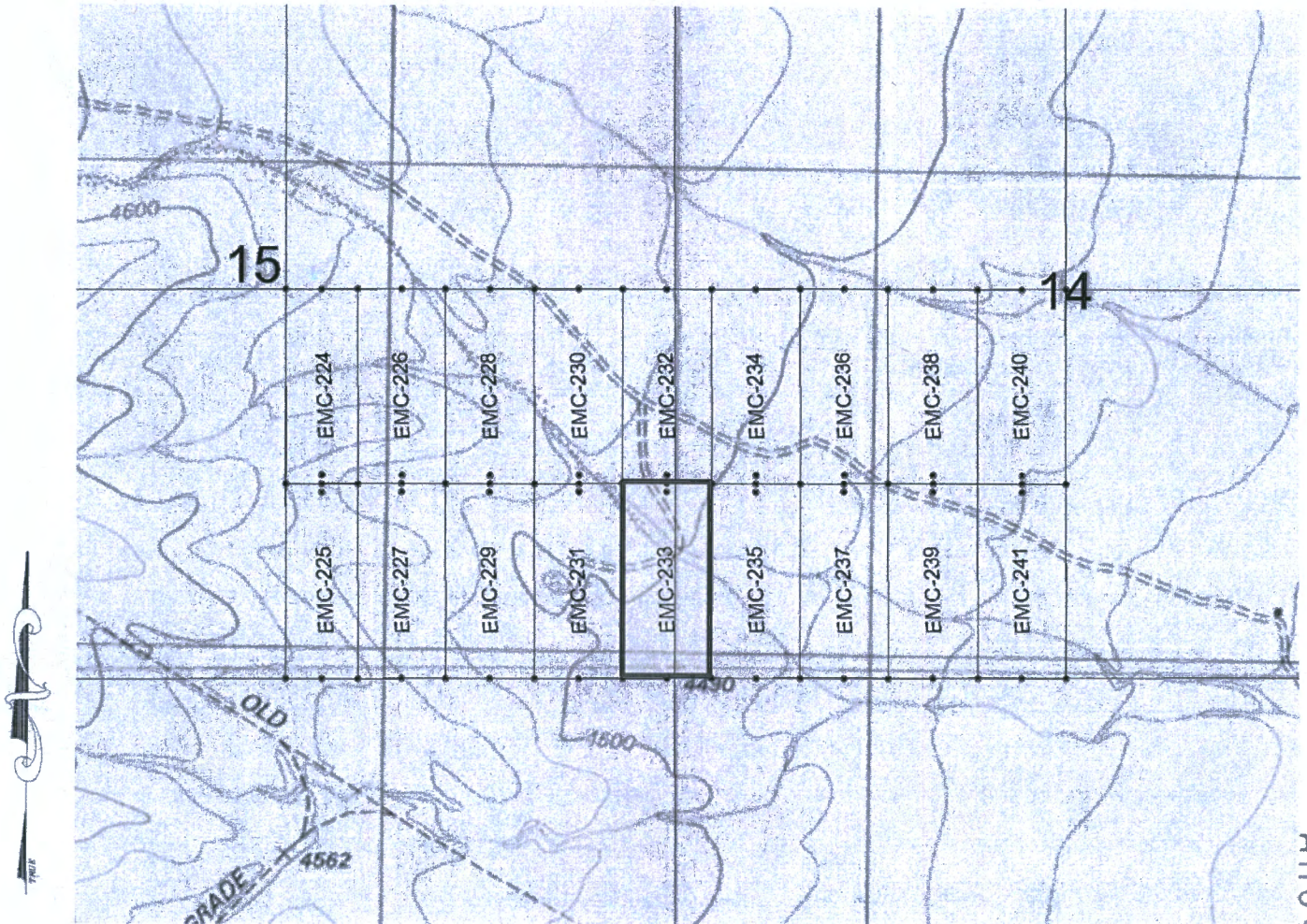
By: Cliff Jones

BY: Darling Geomatics, Ltd.
AS AGENT FOR: Excelsior Mining Holdings, Inc.

AMC462553

MINING CLAIM MAP

Lode (X) Placer ()



SCALE 1" = 1200ft

AMC462553

1. The above map depicts the EMC-233 mining claim, which is located in Section(s) 14 & 15, Township 19S, Range 25E, Gila & Salt River Meridian, COCHISE County, Arizona.
2. The type of corner and location monuments used are as follows: 2"X2"X5' WOOD POSTS
3. The bearings and distances in degrees and feet between claim corners are as depicted on the map.

PHOENIX, ARIZONA

2020 DEC 28 A 9 26

RECEIVED
DEN AZ STATE OFFICE

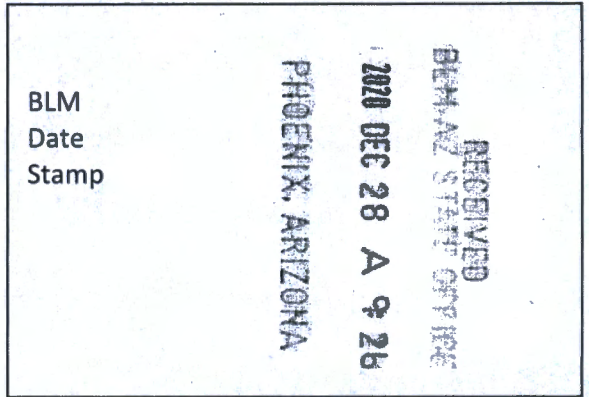
When Filed Return To:
2999 North 44th Street
Suite 300
Phoenix, AZ 85018

Requested By: EXCELSIOR MINING HOLDING, INC
David W. Stevens - Recorder
Cochise County, AZ
12-22-2020 09:07 AM Recording Fee \$30.00

LOCATION NOTICE FOR LODE MINING CLAIM

NOTICE IS HEREBY GIVEN that the EMC-234 lode mining claim has been located

By: Excelsior Mining Holding, Inc.
2999 North 44th Street
Suite 300
Phoenix, AZ 85018



The general course of this claim is SOUTH TO NORTH and it is situated in COCHISE County, Arizona. This claim is 1500 feet in length and 600 feet in width.

This claim runs from the location monument on which this location notice is posted approximately 20 feet in a SOUTHERLY direction to the SOUTH end line and 1480 feet in a NORTHERLY direction to the NORTH end line. This claim is marked by six monuments, one at each corner and one at the center of each end line of the claim.

The location monument on which this notice is posted is situated within Section 14, Township 19 SOUTH, Range 25 EAST, Gila & Salt River Meridian, Arizona and this claim encompasses portions of the following quarter section(s): THE SW 1/4 OF SEC 14, T19S, R25E, Gila & Salt River Meridian, Arizona.

The locality of this claim with reference to some natural object or permanent monument and additional information (if any) concerning its locality are as follows: The Northeast corner of the claim is located 2650 feet South and 4431 feet West from the Northeast Corner of Section 14, T. 19S, R. 25E, Gila & Salt River Meridian, Cochise County, AZ.

ORIGINALLY DATED AND POSTED on the ground the 21st day of DEC, 2020.

By: [Signature]

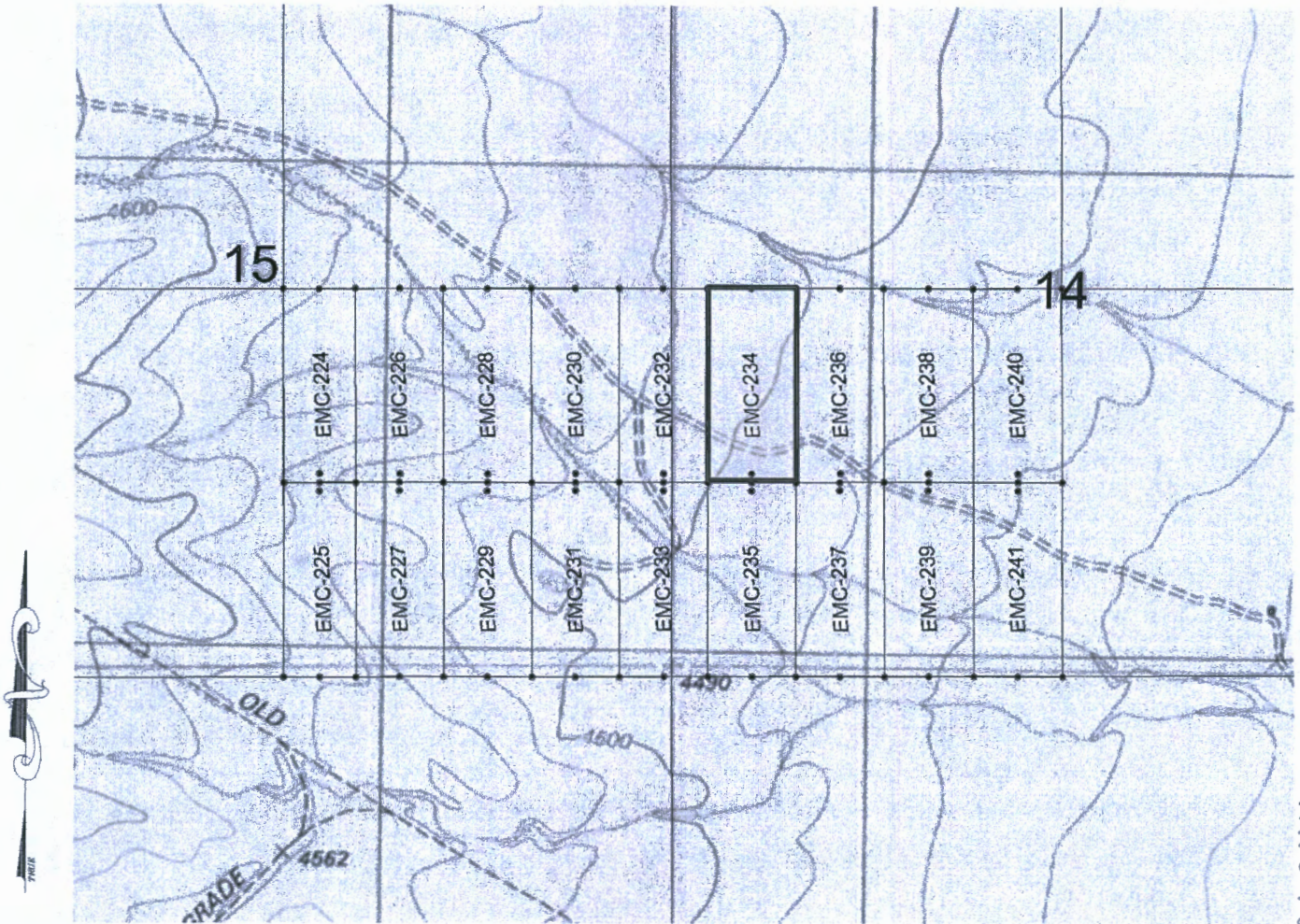
BY: Darling Geomatics, Ltd.

AS AGENT FOR: Excelsior Mining Holdings, Inc.

AMC462554

MINING CLAIM MAP

Lode (X) Placer ()



SCALE 1" = 1200ft

AMC462554

1. The above map depicts the EMC-234 mining claim, which is located in Section(s) 14, Township 19S, Range 25E, Gila & Salt River Meridian, COCHISE County, Arizona.
2. The type of corner and location monuments used are as follows: 2"X2"X5' WOOD POSTS.
3. The bearings and distances in degrees and feet between claim corners are as depicted on the map.

RECEIVED
BHM AZ STATE OFFICE
2020 DEC 28 A 9 23
PHOENIX, ARIZONA

When Filed Return To:
2999 North 44th Street
Suite 300
Phoenix, AZ 85018

Requested By: EXCELSIOR MINING HOLDING, INC
David W. Stevens - Recorder
Cochise County, AZ
12-22-2020 09:07 AM Recordings Fee \$30.00

LOCATION NOTICE FOR LODE MINING CLAIM

NOTICE IS HEREBY GIVEN that the EMC-235 lode mining claim has been located

REF NOITL AZA38217

By: Excelsior Mining Holdings, Inc.
2999 North 44th Street
Suite 300
Phoenix, AZ 85018

RECEIVED BLM AZ STATE OFFICE	2020 DEC 28 A 9:27	PHOENIX, ARIZONA
BLM	Date	Stamp

The general course of this claim is NORTH TO SOUTH and it is situated in COCHISE County, Arizona. This claim is 1500 feet in length and 600 feet in width.

This claim runs from the location monument on which this location notice is posted approximately 20 feet in a NORTHERLY direction to the NORTH end line and 1480 feet in a SOUTHERLY direction to the SOUTH end line. This claim is marked by six monuments, one at each corner and one at the center of each end line of the claim.

The location monument on which this notice is posted is situated within Section 14, Township 19 SOUTH, Range 25 EAST, Gila & Salt River Meridian, Arizona and this claim encompasses portions of the following quarter section(s): THE SW 1/4 OF SEC 14, T19S, R25E, Gila & Salt River Meridian, Arizona.

The locality of this claim with reference to some natural object or permanent monument and additional information (if any) concerning its locality are as follows: The Northeast corner of the claim is located 3970 feet South and 4427 feet West from the Northeast Corner of Section 14, T. 19S, R. 25E, Gila & Salt River Meridian, Cochise County, AZ.

ORIGINALLY DATED AND POSTED on the ground the 21ST day of DEC, 2020.

By: [Signature]

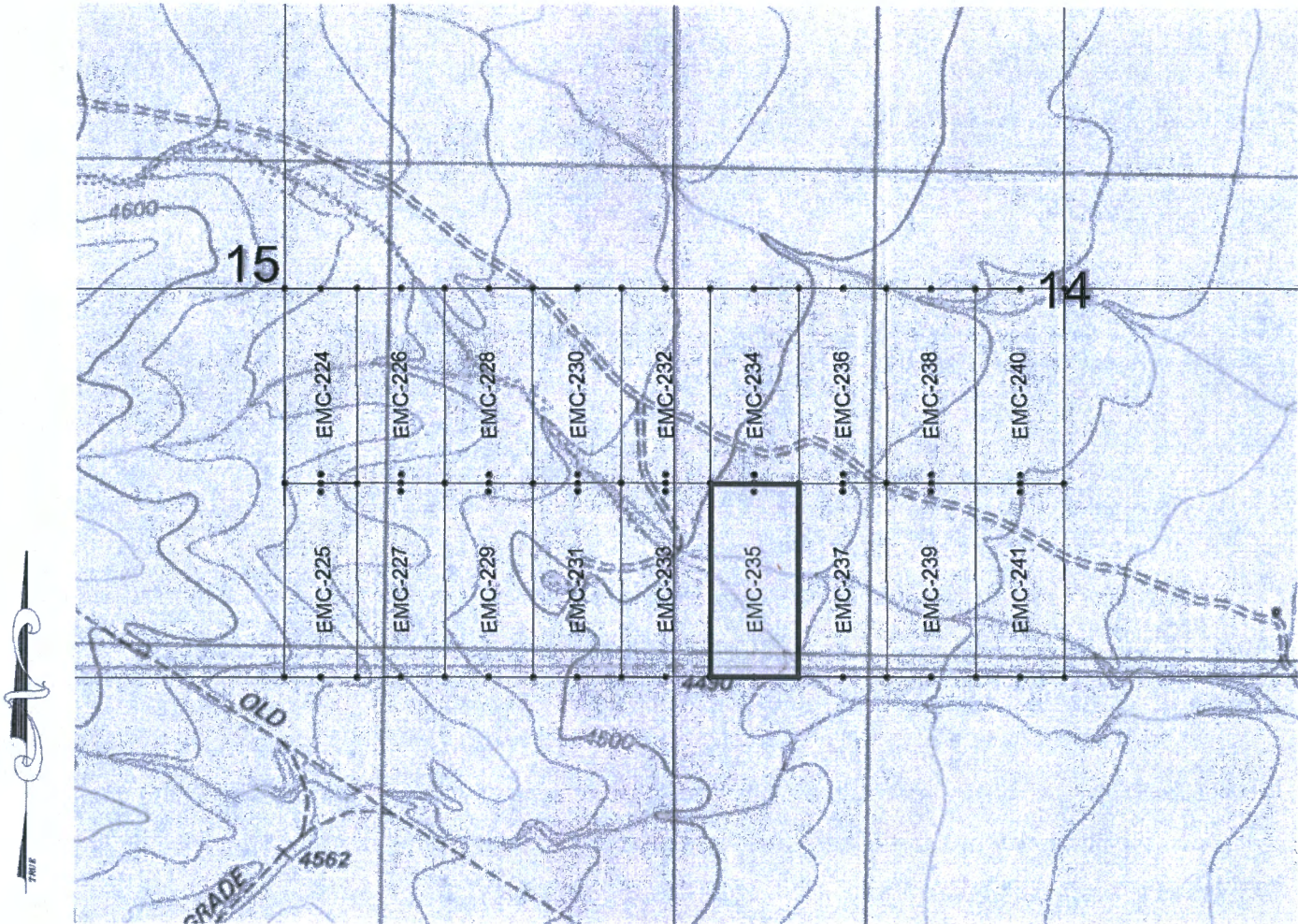
BY: Darling Geomatics, Ltd.

AS AGENT FOR: Excelsior Mining Holdings, Inc.

AMC462555

MINING CLAIM MAP

Lode (X) Placer ()



SCALE 1" = 1200ft

AMC462555

1. The above map depicts the EMC-235 mining claim, which is located in Section(s) 14, Township 19S, Range 25E, Gila & Salt River Meridian, COCHISE County, Arizona.
2. The type of corner and location monuments used are as follows: 2"X2"X5' WOOD POSTS.
3. The bearings and distances in degrees and feet between claim corners are as depicted on the map.

RECEIVED
DEN. AR. STATE OFFICE
2020 DEC 28 A 9 27
PHOENIX, ARIZONA

When Filed Return To:
2999 North 44th Street
Suite 300
Phoenix, AZ 85018

Requested By: EXCELSIOR MINING HOLDING, INC
David W. Stevens - Recorder
Cochise County, AZ
12-22-2020 09:07 AM Recordings Fee \$30.00

LOCATION NOTICE FOR LODE MINING CLAIM

NOTICE IS HEREBY GIVEN that the EMC-236 lode mining claim has been located

REF NOITL AZA38217

By: Excelsior Mining Holding, Inc.
2999 North 44th Street
Suite 300
Phoenix, AZ 85018

BLM
Date
Stamp
RECEIVED
DUMAS STATE OFFICE
2020 DEC 28 A 9 21
PHOENIX, ARIZONA

The general course of this claim is SOUTH TO NORTH and it is situated in COCHISE County, Arizona. This claim is 1500 feet in length and 600 feet in width.

This claim runs from the location monument on which this location notice is posted approximately 20 feet in a SOUTHERLY direction to the SOUTH end line and 1480 feet in a NORTHERLY direction to the NORTH end line. This claim is marked by six monuments, one at each corner and one at the center of each end line of the claim.

The location monument on which this notice is posted is situated within Section 14, Township 19 SOUTH, Range 25 EAST, Gila & Salt River Meridian, Arizona and this claim encompasses portions of the following quarter section(s): THE SW 1/4 OF SEC 14, T19S, R25E, Gila & Salt River Meridian, Arizona.

The locality of this claim with reference to some natural object or permanent monument and additional information (if any) concerning its locality are as follows: The Northeast corner of the claim is located 2648 feet South and 3831 feet West from the Northeast Corner of Section 14, T. 19S, R. 25E, Gila & Salt River Meridian, Cochise County, AZ.

ORIGINALLY DATED AND POSTED on the ground the 21st day of DEC., 2020.

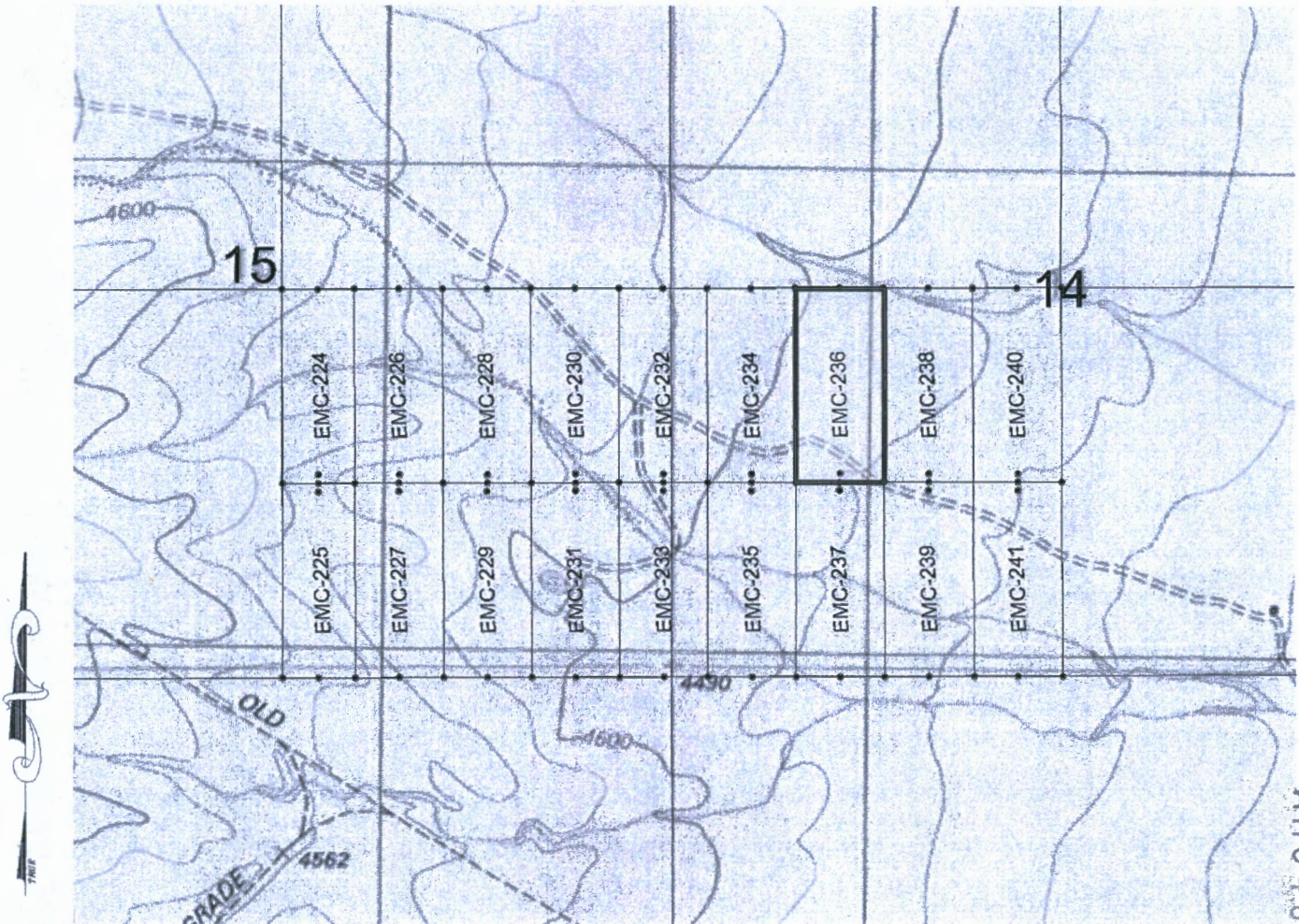
By: R.D. Witt

BY: Darling Geomatics, Ltd.
AS AGENT FOR: Excelsior Mining Holdings, Inc.

AMC462556

MINING CLAIM MAP

Lode (X) Placer ()



SCALE 1" = 1200ft

1. The above map depicts the EMC-236 mining claim, which is located in Section(s) 14, Township 19S, Range 25E, Gila & Salt River Meridian, COCHISE County, Arizona.
2. The type of corner and location monuments used are as follows: 2"X2"X5' WOOD POSTS
3. The bearings and distances in degrees and feet between claim corners are as depicted on the map.

RECEIVED
SUN-AR STATE OFFICE
2020 DEC 28 A 9 21
PHOENIX, ARIZONA

ANC 4625561

When Filed Return To:
2999 North 44th Street
Suite 300
Phoenix, AZ 85018

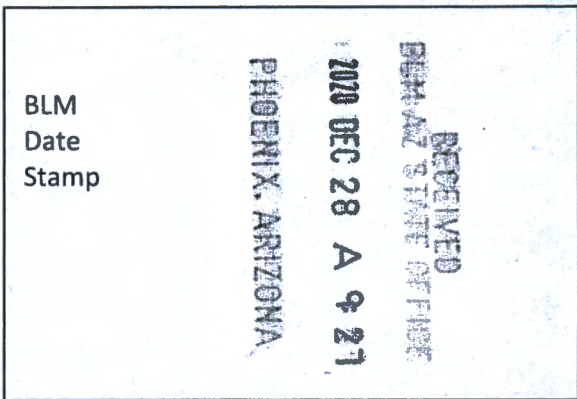
Requested By: EXCELSIOR MINING HOLDING, INC
David W. Stevens - Recorder
Cochise County, AZ
12-22-2020 09:07 AM Recordings Fee \$30.00

LOCATION NOTICE FOR LODE MINING CLAIM

NOTICE IS HEREBY GIVEN that the EMC-237 lode mining claim has been located

REF NOITL AZA38217

By: Excelsior Mining Holdings, Inc.
2999 North 44th Street
Suite 300
Phoenix, AZ 85018



The general course of this claim is NORTH TO SOUTH and it is situated in COCHISE County, Arizona. This claim is 1500 feet in length and 600 feet in width.

This claim runs from the location monument on which this location notice is posted approximately 20 feet in a NORTHERLY direction to the NORTH end line and 1480 feet in a SOUTHERLY direction to the SOUTH end line. This claim is marked by six monuments, one at each corner and one at the center of each end line of the claim.

The location monument on which this notice is posted is situated within Section 14, Township 19 SOUTH, Range 25 EAST, Gila & Salt River Meridian, Arizona and this claim encompasses portions of the following quarter section(s): THE SW 1/4 OF SEC 14, T19S, R25E, Gila & Salt River Meridian, Arizona.

The locality of this claim with reference to some natural object or permanent monument and additional information (if any) concerning its locality are as follows: The Northeast corner of the claim is located 3968 feet South and 3827 feet West from the Northeast Corner of Section 14, T. 19S, R. 25E, Gila & Salt River Meridian, Cochise County, AZ.

ORIGINALLY DATED AND POSTED on the ground the 21st day of DEC, 2020.

By: Robert R. Wittl

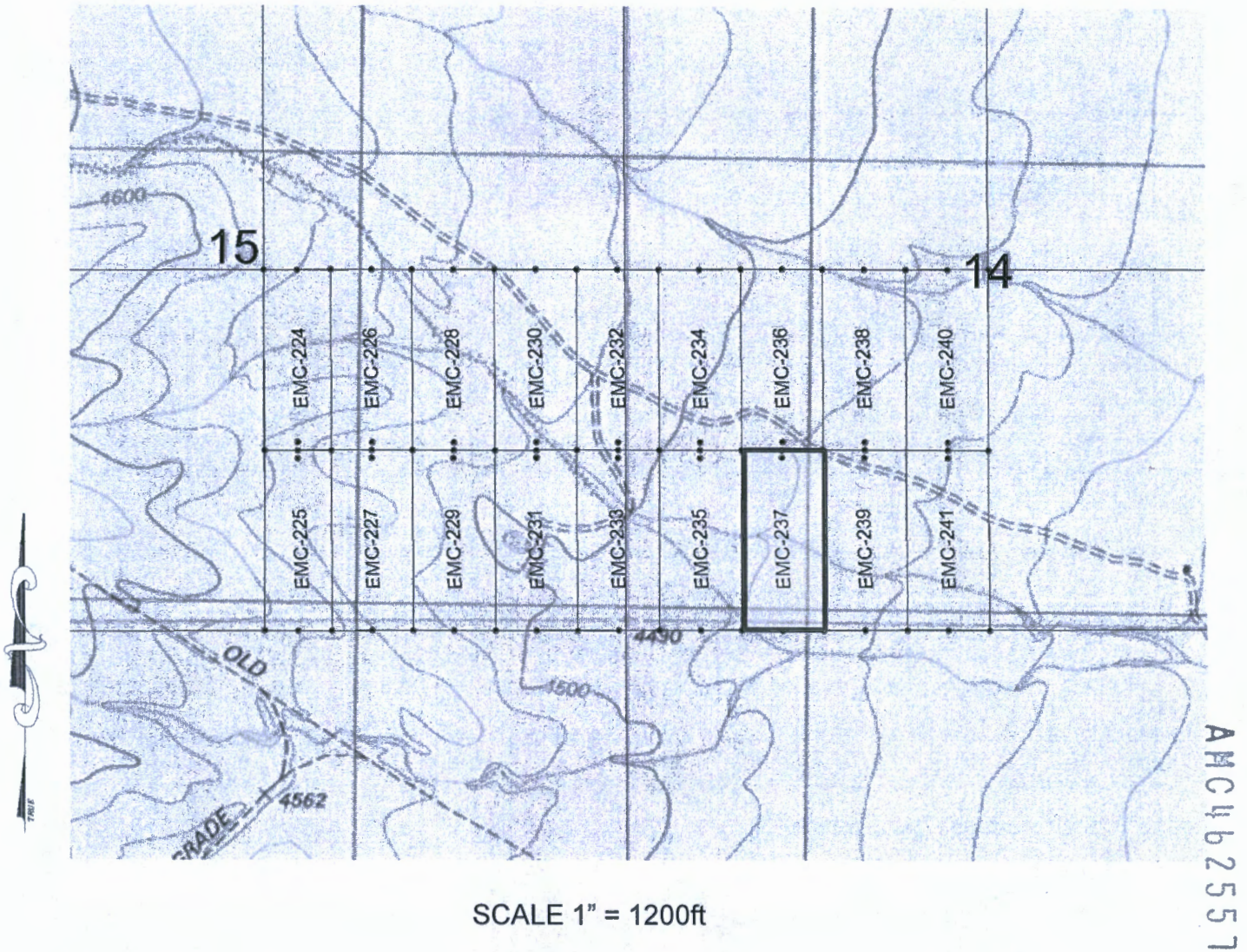
BY: Darling Geomatics, Ltd.

AS AGENT FOR: Excelsior Mining Holdings, Inc.

AMC462557

MINING CLAIM MAP

Lode (X) Placer ()



1. The above map depicts the EMC-237 mining claim, which is located in Section(s) 14, Township 19S, Range 25E, Gila & Salt River Meridian, COCHISE County, Arizona.
2. The type of corner and location monuments used are as follows: 2"X2"X5' WOOD POSTS.
3. The bearings and distances in degrees and feet between claim corners are as depicted on the map.

RECEIVED
BIRMINGHAM STATE OFFICE
2020 DEC 28 A 9 21
PHOENIX, ARIZONA

When Filed Return To:
2999 North 44th Street
Suite 300
Phoenix, AZ 85018

David W. Stevens - Recorder
Cochise County, AZ
12-22-2020 09:27 AM Recordings Fee \$30.00

LOCATION NOTICE FOR LODE MINING CLAIM

NOTICE IS HEREBY GIVEN that the EMC-238 lode mining claim has been located

REF NOITL AZA38217

By: Excelsior Mining Holding, Inc.
2999 North 44th Street
Suite 300
Phoenix, AZ 85018

BLM
Date
Stamp

RECEIVED
BLM AZ STATE OFFICE
2020 DEC 28 A 9:27
PHOENIX, ARIZONA

The general course of this claim is SOUTH TO NORTH and it is situated in COCHISE County, Arizona. This claim is 1500 feet in length and 600 feet in width.

This claim runs from the location monument on which this location notice is posted approximately 20 feet in a SOUTHERLY direction to the SOUTH end line and 1480 feet in a NORTHERLY direction to the NORTH end line. This claim is marked by six monuments, one at each corner and one at the center of each end line of the claim.

The location monument on which this notice is posted is situated within Section 14, Township 19 SOUTH, Range 25 EAST, Gila & Salt River Meridian, Arizona and this claim encompasses portions of the following quarter section(s): THE SW 1/4 OF SEC 14, T19S, R25E, Gila & Salt River Meridian, Arizona.

The locality of this claim with reference to some natural object or permanent monument and additional information (if any) concerning its locality are as follows: The Northeast corner of the claim is located 2646 feet South and 3231 feet West from the Northeast Corner of Section 14, T. 19S, R. 25E, Gila & Salt River Meridian, Cochise County, AZ.

ORIGINALLY DATED AND POSTED on the ground the 21st day of DEC, 2020.

By: R. J. P. With

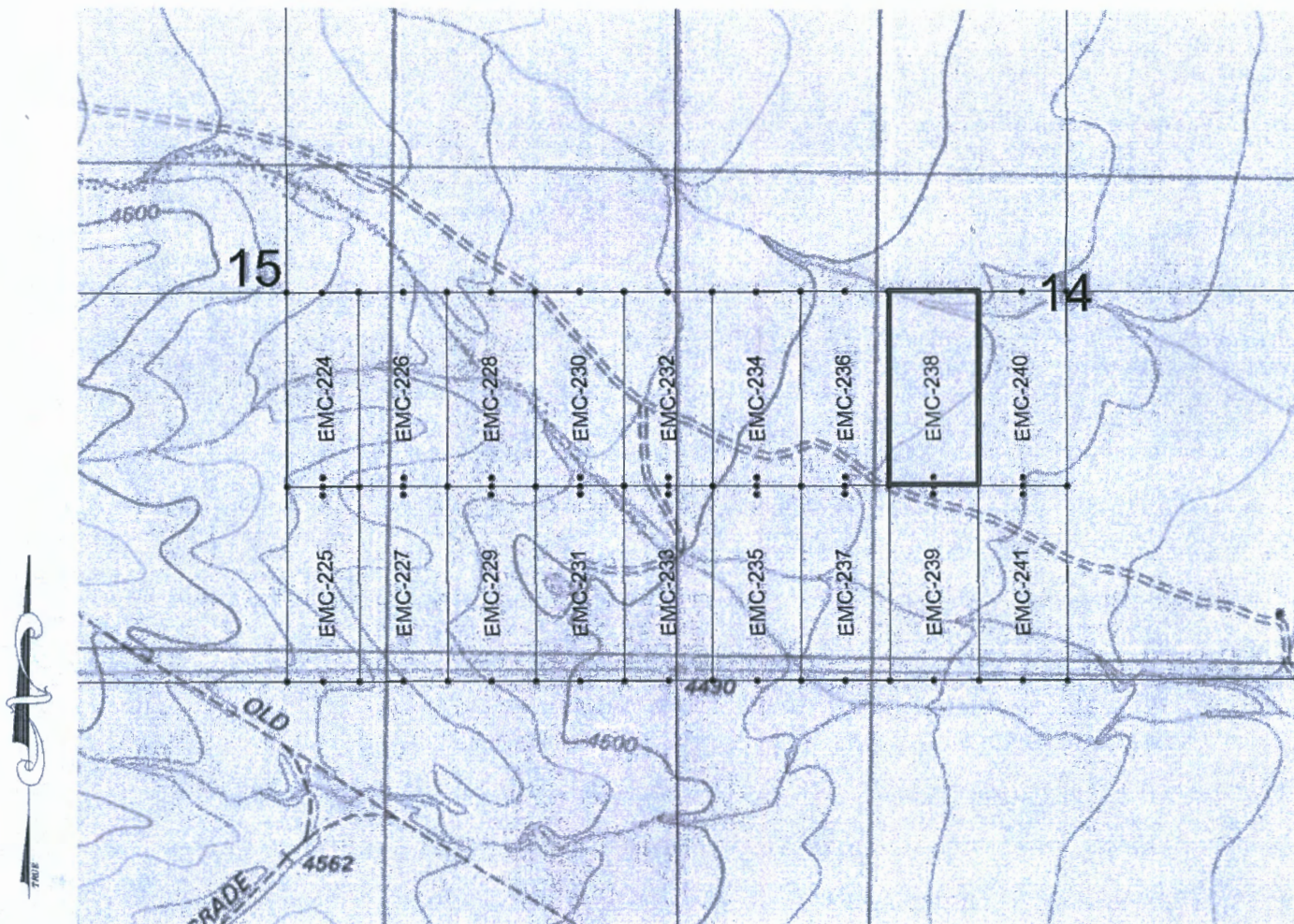
BY: Darling Geomatics, Ltd.

AS AGENT FOR: Excelsior Mining Holdings, Inc.

AMC462558

MINING CLAIM MAP

Lode (X) Placer ()



AMC462558

SCALE 1" = 1200ft

1. The above map depicts the EMC-238 mining claim, which is located in Section(s) 14, Township 19S, Range 25E, Gila & Salt River Meridian, COCHISE County, Arizona.
2. The type of corner and location monuments used are as follows: 2"X2"X5' WOOD POSTS
3. The bearings and distances in degrees and feet between claim corners are as depicted on the map.

PHOENIX, ARIZONA

2020 DEC 28 A 9 27

RECEIVED
BEN AZ STATE OFFICE

When Filed Return To:
2999 North 44th Street
Suite 300
Phoenix, AZ 85018

Requested By: EXCELSIOR MINING HOLDING, INC
David W. Steven - Recorder
Cochise County, AZ
12-22-2020 09:07 AM Recording Fee \$30.00

LOCATION NOTICE FOR LODE MINING CLAIM

NOTICE IS HEREBY GIVEN that the EMC-239 lode mining claim has been located

REF NOITL AZA38217

By: Excelsior Mining Holdings, Inc.
2999 North 44th Street
Suite 300
Phoenix, AZ 85018

BLM Date Stamp	RECEIVED BLM AZ STATE OFFICE 2020 DEC 28 A 9 27 PHOENIX, ARIZONA
----------------------	---

The general course of this claim is NORTH TO SOUTH and it is situated in COCHISE County, Arizona. This claim is 1500 feet in length and 600 feet in width.

This claim runs from the location monument on which this location notice is posted approximately 20 feet in a NORTHERLY direction to the NORTH end line and 1480 feet in a SOUTHERLY direction to the SOUTH end line. This claim is marked by six monuments, one at each corner and one at the center of each end line of the claim.

The location monument on which this notice is posted is situated within Section 14, Township 19 SOUTH, Range 25 EAST, Gila & Salt River Meridian, Arizona and this claim encompasses portions of the following quarter section(s): THE SW 1/4 OF SEC 14, T19S, R25E, Gila & Salt River Meridian, Arizona.

The locality of this claim with reference to some natural object or permanent monument and additional information (if any) concerning its locality are as follows: The Northeast corner of the claim is located 3966 feet South and 3227 feet West from the Northeast Corner of Section 14, T. 19S, R. 25E, Gila & Salt River Meridian, Cochise County, AZ.

ORIGINALLY DATED AND POSTED on the ground the 21st day of DEC, 2020.

By: [Signature]

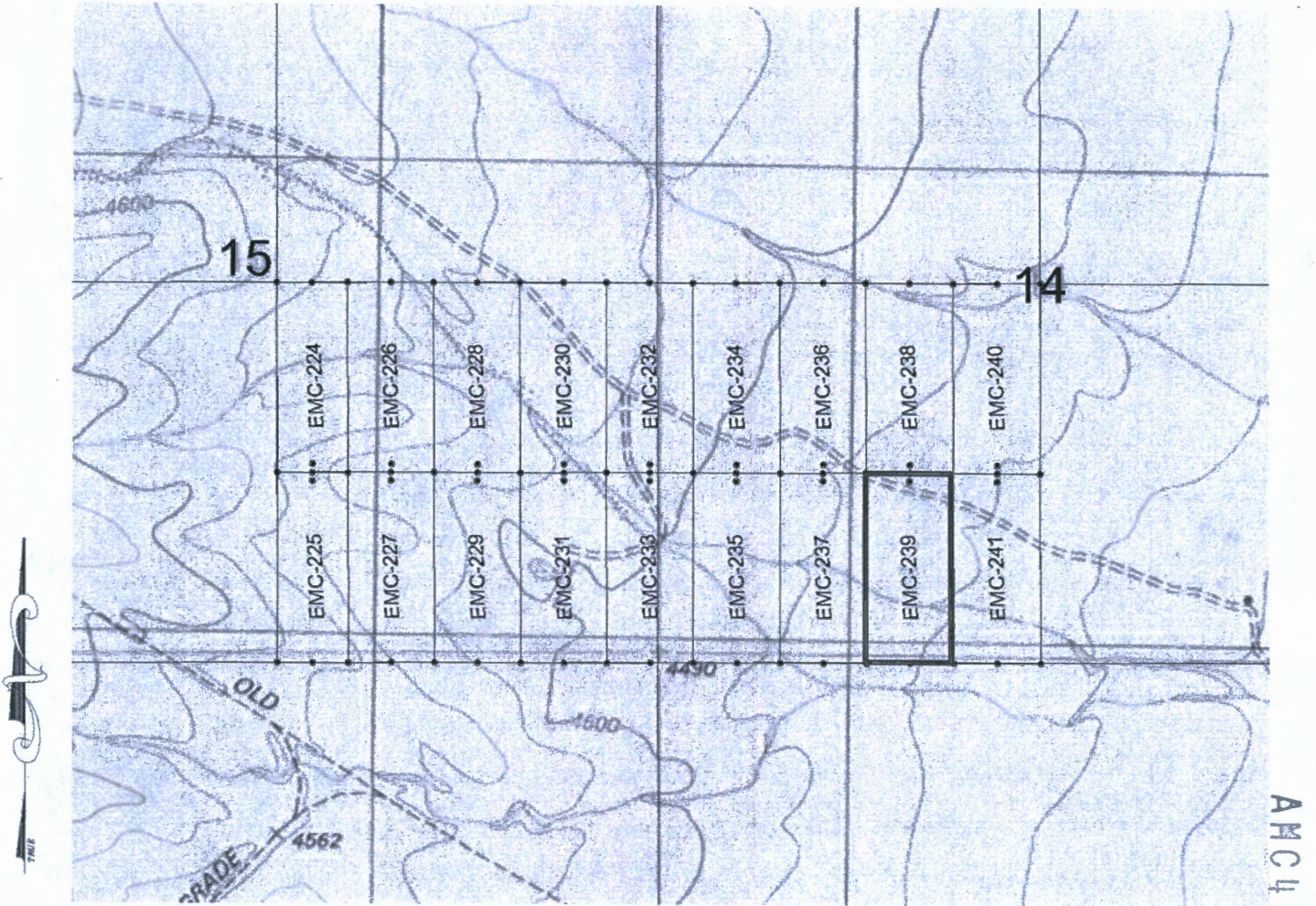
BY: Darling Geomatics, Ltd.

AS AGENT FOR: Excelsior Mining Holdings, Inc.

AMC462559

MINING CLAIM MAP

Lode (X) Placer ()



SCALE 1" = 1200ft

AMC462559

1. The above map depicts the EMC-239 mining claim, which is located in Section(s) 14, Township 19S, Range 25E, Gila & Salt River Meridian, COCHISE County, Arizona.
2. The type of corner and location monuments used are as follows: 2"X2"X5' WOOD POSTS.
3. The bearings and distances in degrees and feet between claim corners are as depicted on the map.

RECEIVED
SUN AZ STATE OFFICE
200 DEC 28 A 9 27
PHOENIX, ARIZONA

When Filed Return To:
2999 North 44th Street
Suite 300
Phoenix, AZ 85018

Page 1 of 2
Requested By: EXCELSIOR MINING HOLDING, INC
David W. Stevens - Recorder
Cochise County, AZ
12-22-2020 09:07 AM Recording Fee \$30.00

LOCATION NOTICE FOR LODE MINING CLAIM

NOTICE IS HEREBY GIVEN that the EMC-240 lode mining claim has been located

REF NOITL AZA38217

By: Excelsior Mining Holding, Inc.
2999 North 44th Street
Suite 300
Phoenix, AZ 85018

RECEIVED
BLM AZ STATE OFFICE
2020 DEC 28 A 9 21
PHOENIX, ARIZONA

BLM
Date
Stamp

The general course of this claim is SOUTH TO NORTH and it is situated in COCHISE County, Arizona. This claim is 1500 feet in length and 600 feet in width.

This claim runs from the location monument on which this location notice is posted approximately 20 feet in a SOUTHERLY direction to the SOUTH end line and 1480 feet in a NORTHERLY direction to the NORTH end line. This claim is marked by six monuments, one at each corner and one at the center of each end line of the claim.

The location monument on which this notice is posted is situated within Section 14, Township 19 SOUTH, Range 25 EAST, Gila & Salt River Meridian, Arizona and this claim encompasses portions of the following quarter section(s): THE SW 1/4 OF SEC 14, T19S, R25E, Gila & Salt River Meridian, Arizona.

The locality of this claim with reference to some natural object or permanent monument and additional information (if any) concerning its locality are as follows: The Northeast corner of the claim is located 2644 feet South and 2631 feet West from the Northeast Corner of Section 14, T. 19S, R. 25E, Gila & Salt River Meridian, Cochise County, AZ.

ORIGINALLY DATED AND POSTED on the ground the 21st day of DEC, 2020.

By: R. DeWitt

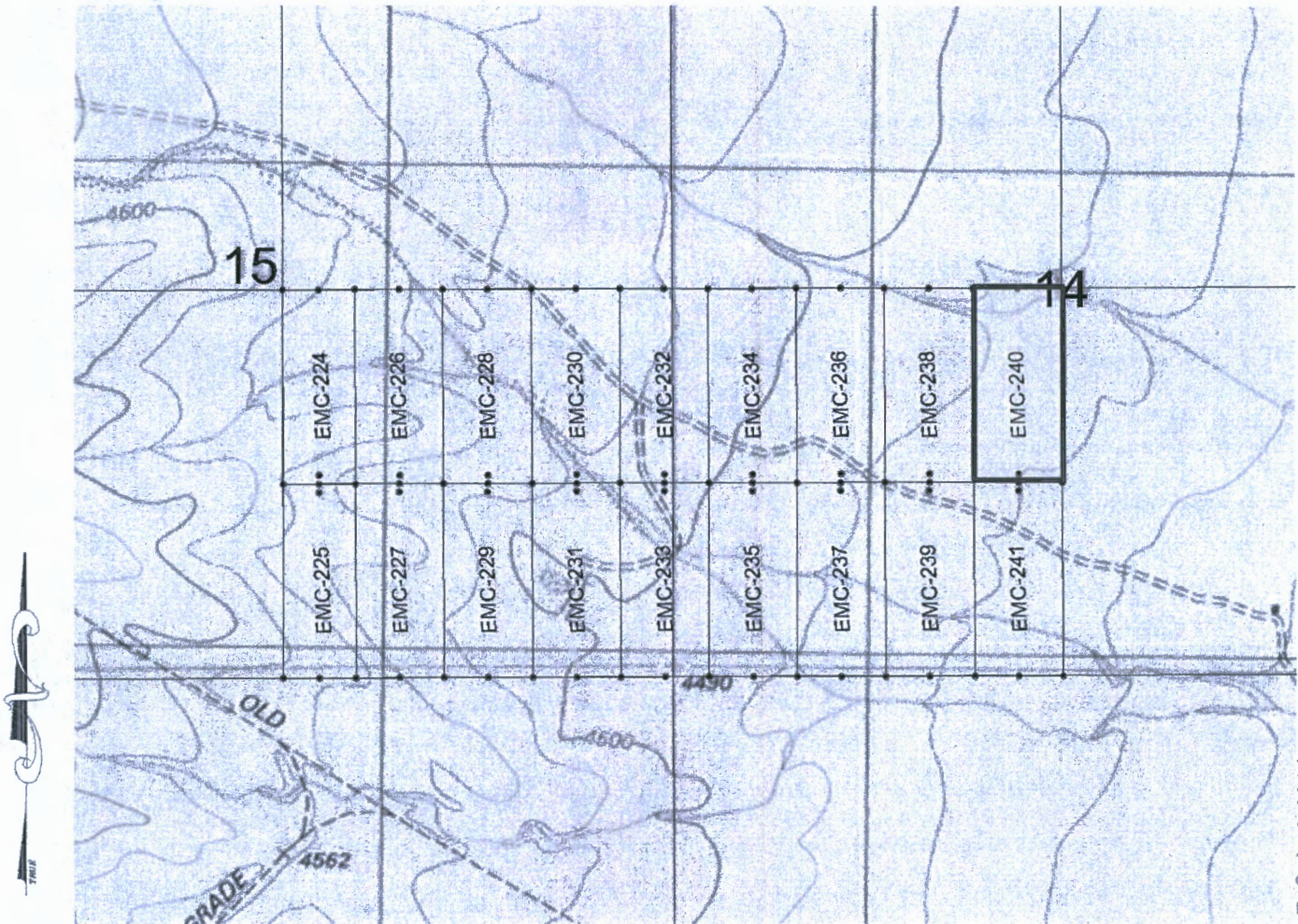
BY: Darling Geomatics, Ltd.

AS AGENT FOR: Excelsior Mining Holdings, Inc.

AMC462560

MINING CLAIM MAP

Lode (X) Placer ()



AMC462560

SCALE 1" = 1200ft

1. The above map depicts the EMC-240 mining claim, which is located in Section(s) 14, Township 19S, Range 25E, Gila & Salt River Meridian, COCHISE County, Arizona.
2. The type of corner and location monuments used are as follows: 2"X2"X5' WOOD POSTS.
3. The bearings and distances in degrees and feet between claim corners are as depicted on the map.

PHOENIX, ARIZONA

2020 DEC 28 A 9 28

RECEIVED
BENJAMIN STARR OFFICE

When Filed Return To:
2999 North 44th Street
Suite 300
Phoenix, AZ 85018

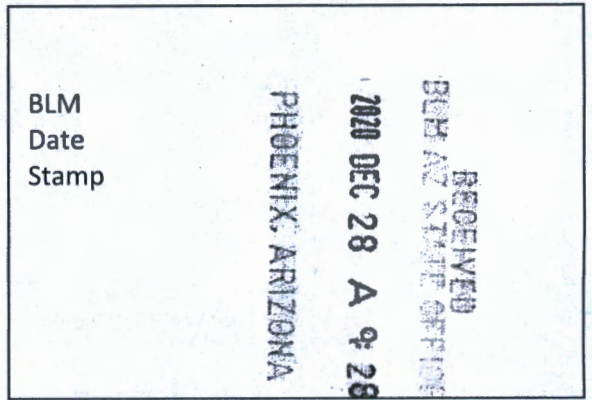
Page 1 of 2
Requested By: EXCELSIOR MINING HOLDING, INC
David W. Stevens - Recorder
Cochise County, AZ
12-22-2020 09:07 AM Recording Fee \$30.00

LOCATION NOTICE FOR LODE MINING CLAIM

NOTICE IS HEREBY GIVEN that the EMC-241 lode mining claim has been located

REF NOITL AZA38217

By: Excelsior Mining Holdings, Inc.
2999 North 44th Street
Suite 300
Phoenix, AZ 85018



The general course of this claim is NORTH TO SOUTH and it is situated in COCHISE County, Arizona. This claim is 1500 feet in length and 600 feet in width.

This claim runs from the location monument on which this location notice is posted approximately 20 feet in a NORTHERLY direction to the NORTH end line and 1480 feet in a SOUTHERLY direction to the SOUTH end line. This claim is marked by six monuments, one at each corner and one at the center of each end line of the claim.

The location monument on which this notice is posted is situated within Section 14, Township 19 SOUTH, Range 25 EAST, Gila & Salt River Meridian, Arizona and this claim encompasses portions of the following quarter section(s): THE SW 1/4 OF SEC 14, T19S, R25E, Gila & Salt River Meridian, Arizona.

The locality of this claim with reference to some natural object or permanent monument and additional information (if any) concerning its locality are as follows: The Northeast corner of the claim is located 3964 feet South and 2627 feet West from the Northeast Corner of Section 14, T. 19S, R. 25E, Gila & Salt River Meridian, Cochise County, AZ.

ORIGINALLY DATED AND POSTED on the ground the 21ST day of DEC., 2020.

By: R. A. P. White

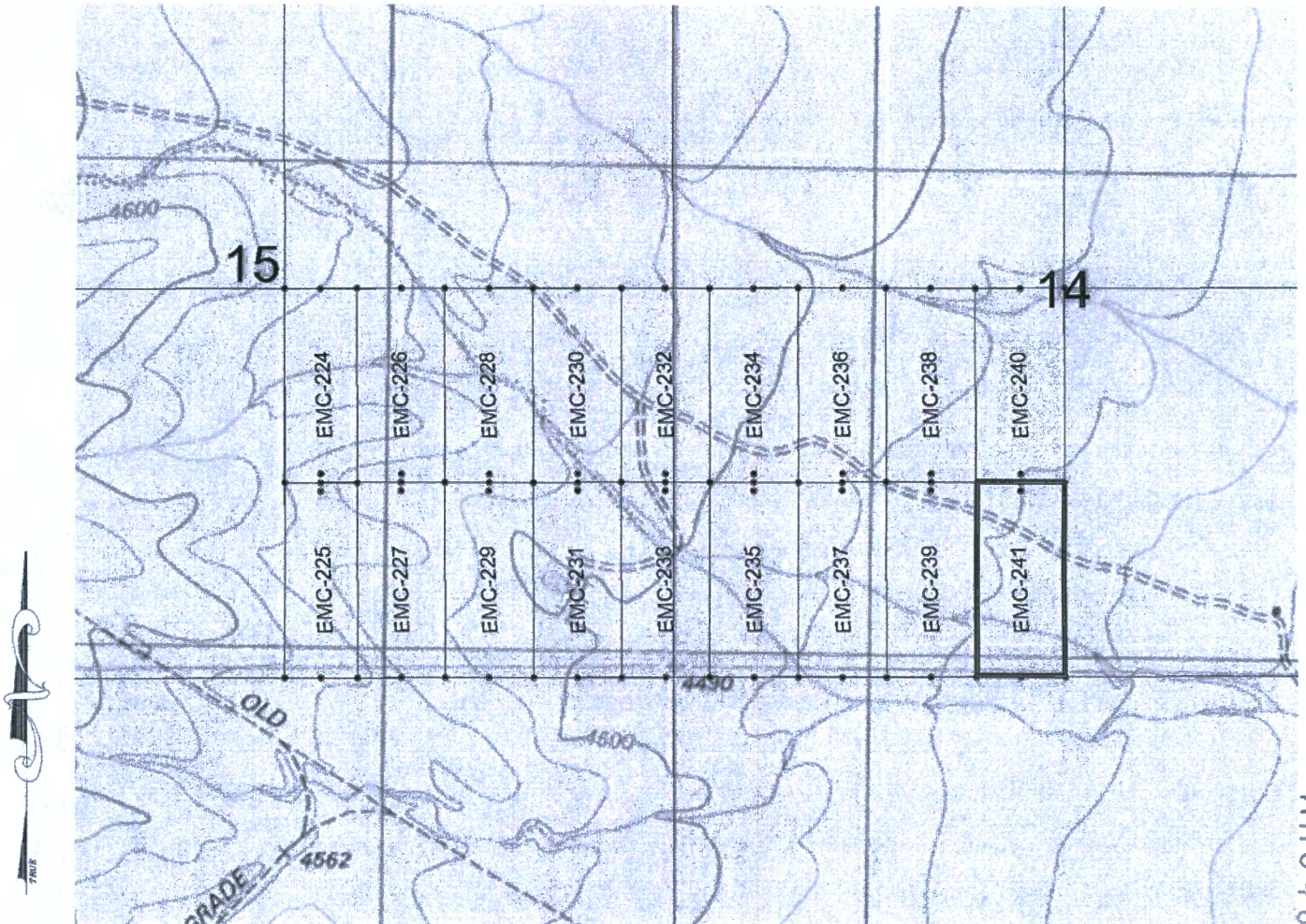
BY: Darling Geomatics, Ltd.

AS AGENT FOR: Excelsior Mining Holdings, Inc.

AMC462561

MINING CLAIM MAP

Lode (X) Placer ()



SCALE 1" = 1200ft

AMC462561

1. The above map depicts the EMC-241 mining claim, which is located in Section(s) 14, Township 19S, Range 25E, Gila & Salt River Meridian, COCHISE County, Arizona.
2. The type of corner and location monuments used are as follows: 2"X2"X5' WOOD POSTS
3. The bearings and distances in degrees and feet between claim corners are as depicted on the map.

RECEIVED
MINERAL STATE OFFICE
PHOENIX, ARIZONA
2020 DEC 28 A 9 28

When Filed Return To:
2999 North 44th Street
Suite 300
Phoenix, AZ 85018

Page 1 of 2
Requested By: EXCELSIOR MINING HOLDING, INC
David W. Stevens - Recorder
Cochise County, AZ
12-22-2020 09:07 AM Recordings Fee \$30.00

LOCATION NOTICE FOR LODE MINING CLAIM

NOTICE IS HEREBY GIVEN that the EMC-242 lode mining claim has been located

REF NOITL AZA38219

By: Excelsior Mining Holding, Inc.
2999 North 44th Street
Suite 300
Phoenix, AZ 85018

RECEIVED
BLM AZ STATE OFFICE
2020 DEC 28 A 9 24
PHOENIX, ARIZONA
BLM
Date
Stamp

The general course of this claim is NORTH TO SOUTH and it is situated in COCHISE County, Arizona. This claim is 1115 feet in length and 600 feet in width.

This claim runs from the location monument on which this location notice is posted approximately 20 feet in a NORTHERLY direction to the NORTH end line and 1095 feet in a SOUTHERLY direction to the SOUTH end line. This claim is marked by six monuments, one at each corner and one at the center of each end line of the claim.

The location monument on which this notice is posted is situated within Section 9, Township 20 SOUTH, Range 25 EAST, Gila & Salt River Meridian, Arizona and this claim encompasses portions of the following quarter section(s):
THE SW 1/4 OF SEC 9, T20S, R25E, Gila & Salt River Meridian, Arizona.

The locality of this claim with reference to some natural object or permanent monument and additional information (if any) concerning its locality are as follows: The Northeast corner of the claim is located 1125 feet North and 3803 feet West from the Northeast Corner of Section 16, T. 20S, R. 25E, Gila & Salt River Meridian, Cochise County, AZ.

ORIGINALLY DATED AND POSTED on the ground the 11TH day of DECEMBER, 2020.

By: Cliff James

BY: Darling Geomatics, Ltd.

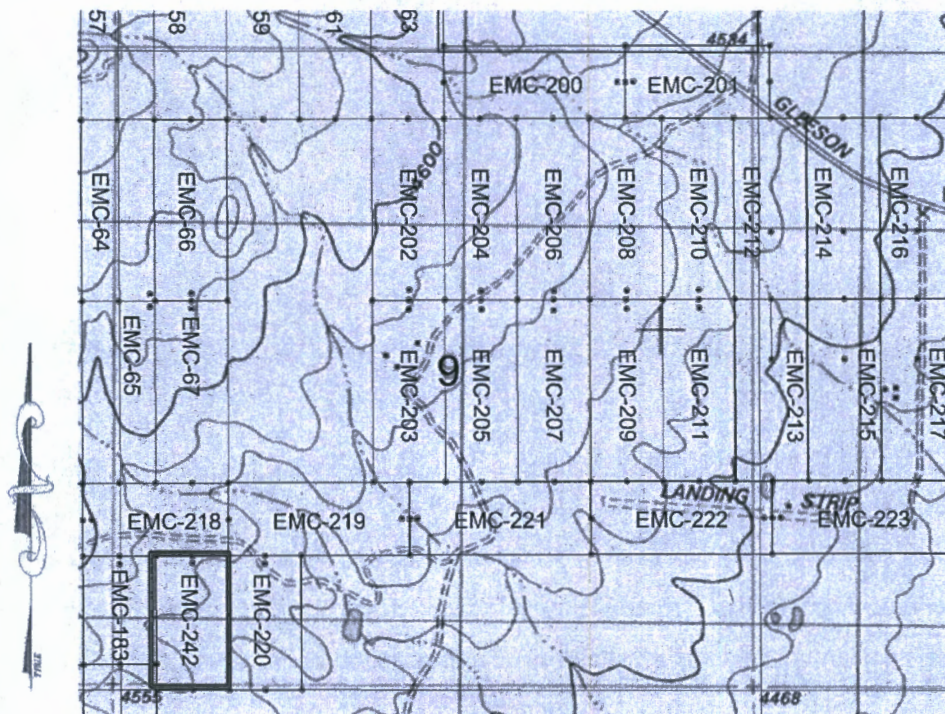
AS AGENT FOR: Excelsior Mining Holdings, Inc.

AMC462562

When Filed Return To:
2999 North 44th Street
Suite 300
Phoenix, AZ 85018

MINING CLAIM MAP

Lode (X) Placer ()



SCALE 1" = 1500ft

AMC462562

1. The above map depicts the EMC-242 mining claim, which is located in Section(s) 9, Township 20S, Range 25E, Gila & Salt River Meridian, COCHISE County, Arizona.
2. The type of corner and location monuments used are as follows: 2"X2"X5' WOOD POSTS.
3. The bearings and distances in degrees and feet between claim corners are as depicted on the map.

RECEIVED
BIA AZ STATE OFFICE
2020 DEC 28 A 9 24
PHOENIX, ARIZONA

DEPARTMENT OF THE INTERIOR
BUREAU OF LAND MANAGEMENT
Case Recordation

Geographic Report with Land

Disposition is equal to **AUTHORIZED , CANCELLED , EXPIRED , PENDING , REJECTED , RELINQUISHED ,
WITHDRAWN**

and Meridian Township Range Section is equal to **14 0200S 0250E 003**

and Admin State is equal to **AZ**

DEPARTMENT OF THE INTERIOR
BUREAU OF LAND MANAGEMENT
Case Recordation
Geographic Report with Land

Admin State: AZ
Geo State: AZ
Serial Number: AZA 037229

Total Case Acres: 6,276.590

Casetype	Case Disp	Mer	Twp	Rng	Sec	Sur Type	Sur Nr	Suf	Subdivision	Pending Action
381402	PENDING	14	0200S	0250E	003	FF			NENWSWSE(PART);	
									S2NWSWSE(PART);	
									SWSESWSE(PART);	
									SWSWSE(PART);	



LR2000 Internal

CR Geographic Report with Land

Download User Guide (pdf)

Purpose: This report produces a geographic listing of case information based on retrieval by Meridian/Township/Range. This report format will display the case type, case disposition, meridian, township, range, section, survey type, survey number, surface management agency, pending actions, serial number, and total case acres.

To refresh the query, do a **Ctrl-R**. It resets the page and clears any criteria fields that may have entries.



No Results

The specified criteria didn't result in any data. This is often caused by applying filters and/or selection steps that are too restrictive or that contain incorrect values. Please check your analysis filters and selection steps, and try again. The filters or selection steps currently being applied are shown below.

Filters

Disposition is equal to **AUTHORIZED, CANCELLED, EXPIRED, PENDING, REJECTED, RELINQUISHED, WITHDRAWN**
and Meridian Township Range Section is equal to **14 0200S 0250E 004**
and Admin State is equal to **AZ**

Return - Refresh

Date and Time Run:
1/6/2021 3:38:28 PM

Page 1 of 1

DEPARTMENT OF THE INTERIOR
BUREAU OF LAND MANAGEMENT
Case Recordation

Geographic Report with Land

Disposition is equal to **AUTHORIZED , CANCELLED , EXPIRED , PENDING , REJECTED , RELINQUISHED ,
WITHDRAWN**

and Meridian Township Range Section is equal to 14 0200S 0250E 008

and Admin State is equal to AZ

**NO WARRANTY IS MADE BY BLM
FOR USE OF THE DATA FOR
PURPOSES NOT INTENDED BY BLM**

DEPARTMENT OF THE INTERIOR
BUREAU OF LAND MANAGEMENT
Case Recordation
Geographic Report with Land

Admin State: AZ
Geo State: AZ
Serial Number: AZA 037229

Total Case Acres: 6,276.590

Case type	Case Disp	Mer	Twp	Rng	Sec	Sur Type	Sur Nr	Suf	Subdivision	Pending Action
381402	PENDING	14	0200S	0250E	008	ALIQ			N2N2SWSW; N2SESW; S2NWSW; SESESW; W2NENESW; W2NESW; W2SENESW;	
						FF			E2NESW(PART); E2S2S2SWNW (PART); E2SWSESW(PART); N2N2NESW(PART); N2N2SENW(PART); N2N2SWSW(PART); N2NENW(PART); N2NENWNW(PART); N2NENWSW(PART); N2NESESW(PART); N2NESWSW(PART); N2NWNWNW(PART); N2NWNWSW(PART); N2S2NENW(PART); N2SESNWNW(PART); N2SESNWNW(PART); NENWNW(PART); NENWNWNW(PART); NENWSWSW(PART); NESENW(PART); NESESNWNW(PART); NESESW(PART); NESWNW(PART); NWNWNWSW(PART); NWSESNWNW(PART); NWSWNENW(PART); NWSWNW(PART); S2N2NWSW; S2N2SESW(PART); S2N2SWSW(PART); S2NENWNW(PART); S2NWSENW(PART); S2S2NENW(PART); S2SESNENW(PART); S2SESNW(PART); S2SWSW(PART); SESNENWNW(PART); SESNWNW(PART); SESNWSW(PART); SESESNW(PART);	

NO WARRANTY IS MADE BY BLM
FOR USE OF THE DATA FOR
PURPOSES NOT INTENDED BY BLM

DEPARTMENT OF THE INTERIOR
BUREAU OF LAND MANAGEMENT
Case Recordation

Casetype	Case Disp	Mer	Twp	Rng	Sec	Sur Type	Sur Nr	Suf	Subdivision	Pending Action
381402	PENDING	14	0200S	0250E	008	FF			SESWNW(PART);	
									SESWNNW(PART);	
									SS2WSW(PART);	
									SWNENWNW(PART);	
									SWNWSESW(PART);	
									SWSENNW(PART);	
									SWSESENW(PART);	
									W2E2NESW(PART);	
									W2NWNW(PART);	
									W2NWNW(PORTION);	
									W2NWSESW(PART);	
									W2S2S2SWNW(PART);	
									W2SESWNW(PART);	
									W2SWNW(PART);	
									W2SWNWSW(PART);	
W2SWSESW(PART);										
W2W2SESW(PART);										
W2W2SWSW(PART);										

Admin State: AZ
Geo State: AZ
Serial Number: AZA 038215

Total Case Acres: 40.000

Casetype	Case Disp	Mer	Twp	Rng	Sec	Sur Type	Sur Nr	Suf	Subdivision	Pending Action
381401	PENDING	14	0200S	0250E	008	ALIQ			E2NENE;	
									E2W2NENE;	
									W2W2NENE;	

Admin State: AZ
Geo State: AZ
Serial Number: AZA 038216

Total Case Acres: 40.000

Casetype	Case Disp	Mer	Twp	Rng	Sec	Sur Type	Sur Nr	Suf	Subdivision	Pending Action
381401	PENDING	14	0200S	0250E	008	ALIQ			NWNE;	

Admin State: AZ
Geo State: AZ
Serial Number: AZA 038219

Total Case Acres: 659.320

Casetype	Case Disp	Mer	Twp	Rng	Sec	Sur Type	Sur Nr	Suf	Subdivision	Pending Action
381401	PENDING	14	0200S	0250E	008	ALIQ			SE,S2NE;	

Admin State: AZ
Geo State: AZ
Serial Number: AZA 038259

Total Case Acres: 37.050

Casetype	Case Disp	Mer	Twp	Rng	Sec	Sur Type	Sur Nr	Suf	Subdivision	Pending Action
381401	PENDING	14	0200S	0250E	008	ALIQ			E2NESWSW;	

DEPARTMENT OF THE INTERIOR
BUREAU OF LAND MANAGEMENT
Case Recordation

Case type	Case Disp	Mer	Twp	Rng	Sec	Sur Type	Sur Nr	Suf	Subdivision	Pending Action
381401	PENDING	14	0200S	0250E	008	ALIQ			E2NWSWSW; E2SWSWSW; SESWSW; W2NESWSW; W2NWSESW; W2NWSWSW; W2SWSWSW; W2SWSWSW;	

Admin State: AZ
Geo State: AZ
Serial Number: AZA 038260

Total Case Acres: 36.000

Case type	Case Disp	Mer	Twp	Rng	Sec	Sur Type	Sur Nr	Suf	Subdivision	Pending Action
381401	PENDING	14	0200S	0250E	008	ALIQ			E2NENWSW; E2NESESW; E2NESWSW; E2NWNESW; E2NWSESW; E2SEENWSW; SWNESW; W2NENESW; W2NESESW; W2NWNESW; W2NWSESW; W2SEENESW;	

Admin State: AZ
Geo State: AZ
Serial Number: AZA 038261

Total Case Acres: 37.440

Case type	Case Disp	Mer	Twp	Rng	Sec	Sur Type	Sur Nr	Suf	Subdivision	Pending Action
381401	PENDING	14	0200S	0250E	008	ALIQ			E2NENWSW; E2NESESW; E2NWNESW; E2NWSESW; E2SEENW; E2SESWNW; SWSESW; W2NENESW; W2NENWSW; W2NESESW; W2NWNESW; W2NWSESW; W2SEENW; W2SESWNW;	

Admin State: AZ
Geo State: AZ
Serial Number: AZA 038262

DEPARTMENT OF THE INTERIOR
BUREAU OF LAND MANAGEMENT
Case Recordation

Total Case Acres: 39.750

Casetype	Case Disp	Mer	Twp	Rng	Sec	Sur Type	Sur Nr	Suf	Subdivision	Pending Action
381401	PENDING	14	0200S	0250E	008	ALIQ			E2NESENW;	
									E2NWSSEW;	
									E2NWSWNW;	
									E2SESENW;	
									E2SESNW;	
									E2SWSENW;	
									E2SWSNW;	
									E2SWSWNW;	
									NESWNW;	
									W2NESENW;	
									W2NWSSEW;	
									W2NWSWNW;	
									W2SESENW;	
									W2SESNW;	
W2SWSWNW;										

Admin State: AZ
Geo State: AZ
Serial Number: AZA 038263

Total Case Acres: 39.080

Casetype	Case Disp	Mer	Twp	Rng	Sec	Sur Type	Sur Nr	Suf	Subdivision	Pending Action
381401	PENDING	14	0200S	0250E	008	ALIQ			E2NENWNW;	
									E2NWNWNW;	
									E2SESENW;	
									E2SESNW;	
									E2SWSENW;	
									NENENW;	
									NWNENW;	
									W2NENWNW;	
									W2SESENW;	
									W2SWSENW;	

Admin State: AZ
Geo State: AZ
Serial Number: AZA 038264

Total Case Acres: 27.700

Casetype	Case Disp	Mer	Twp	Rng	Sec	Sur Type	Sur Nr	Suf	Subdivision	Pending Action
381401	PENDING	14	0200S	0250E	008	ALIQ			E2NENWNW;	
									E2NWNWNW;	
									E2NWSWNW;	
									E2SESENW;	
									E2SWNWNW;	
									W2NENWNW;	
									W2NWNWNW;	
									W2NWSWNW;	
W2SESENW;										
W2SWNWNW;										

Date and Time Run:
1/6/2021 3:38:28 PM

Page 1 of 1

DEPARTMENT OF THE INTERIOR
BUREAU OF LAND MANAGEMENT
Case Recordation

Geographic Report with Land

Disposition is equal to **AUTHORIZED , CANCELLED , EXPIRED , PENDING , REJECTED , RELINQUISHED ,
WITHDRAWN**

and Meridian Township Range Section is equal to **14 0200S 0250E 009**

and Admin State is equal to **AZ**

**NO WARRANTY IS MADE BY BLM
FOR USE OF THE DATA FOR
PURPOSES NOT INTENDED BY BLM**

DEPARTMENT OF THE INTERIOR
BUREAU OF LAND MANAGEMENT
Case Recordation
Geographic Report with Land

Admin State: AZ
Geo State: AZ
Serial Number: AZA 037229

Total Case Acres: 6,276.590

Case type	Case Disp	Mer	Twp	Rng	Sec	Sur Type	Sur Nr	Suf	Subdivision	Pending Action
381402	PENDING	14	0200S	0250E	009	ALIQ			NESE;	
									NWSE;	
									W2NE;	
						LOTS			1-2;	
									6;	

Admin State: AZ
Geo State: AZ
Serial Number: AZA 038218

Total Case Acres: 120.000

Case type	Case Disp	Mer	Twp	Rng	Sec	Sur Type	Sur Nr	Suf	Subdivision	Pending Action
381401	PENDING	14	0200S	0250E	009	ALIQ			NESE;	
									SESE;	

Admin State: AZ
Geo State: AZ
Serial Number: AZA 038219

Total Case Acres: 659.320

Case type	Case Disp	Mer	Twp	Rng	Sec	Sur Type	Sur Nr	Suf	Subdivision	Pending Action
381401	PENDING	14	0200S	0250E	009	ALIQ			W2NE,NWSE;	
						LOTS			1,2,6;	

Admin State: AZ
Geo State: AZ
Serial Number: AZA 038220

Total Case Acres: 120.000

Case type	Case Disp	Mer	Twp	Rng	Sec	Sur Type	Sur Nr	Suf	Subdivision	Pending Action
381401	PENDING	14	0200S	0250E	009	ALIQ			E2NE;	

Date and Time Run:
1/6/2021 3:38:28 PM

Page 1 of 1

DEPARTMENT OF THE INTERIOR
BUREAU OF LAND MANAGEMENT
Case Recordation

Geographic Report with Land

Disposition is equal to **AUTHORIZED , CANCELLED , EXPIRED , PENDING , REJECTED , RELINQUISHED ,
WITHDRAWN**
and Meridian Township Range Section is equal to **14 0200S 0250E 010**
and Admin State is equal to **AZ**

NO WARRANTY IS MADE BY BLM
FOR USE OF THE DATA FOR
PURPOSES NOT INTENDED BY BLM

DEPARTMENT OF THE INTERIOR
BUREAU OF LAND MANAGEMENT
Case Recordation
Geographic Report with Land

Admin State: AZ
Geo State: AZ
Serial Number: AZA 037229

Total Case Acres: 6,276.590

Case type	Case Disp	Mer	Twp	Rng	Sec	Sur Type	Sur Nr	Suf	Subdivision	Pending Action
381402	PENDING	14	0200S	0250E	010	ALIQ			NWSW;	

Admin State: AZ
Geo State: AZ
Serial Number: AZA 038218

Total Case Acres: 120.000

Case type	Case Disp	Mer	Twp	Rng	Sec	Sur Type	Sur Nr	Suf	Subdivision	Pending Action
381401	PENDING	14	0200S	0250E	010	ALIQ			NWSW;	

Admin State: AZ
Geo State: AZ
Serial Number: AZA 038220

Total Case Acres: 120.000

Case type	Case Disp	Mer	Twp	Rng	Sec	Sur Type	Sur Nr	Suf	Subdivision	Pending Action
381401	PENDING	14	0200S	0250E	010	ALIQ			SWNW;	



LR2000 Internal

CR Geographic Report with Land

Download User Guide (pdf)

Purpose: This report produces a geographic listing of case information based on retrieval by Meridian/Township/Range. This report format will display the case type, case disposition, meridian, township, range, section, survey type, survey number, surface management agency, pending actions, serial number, and total case acres.

To refresh the query, do a **Ctrl-R**. It resets the page and clears any criteria fields that may have entries.



No Results

The specified criteria didn't result in any data. This is often caused by applying filters and/or selection steps that are too restrictive or that contain incorrect values. Please check your analysis filters and selection steps, and try again. The filters or selection steps currently being applied are shown below.

Filters

Disposition is equal to **AUTHORIZED, CANCELLED, EXPIRED, PENDING, REJECTED, RELINQUISHED, WITHDRAWN**
and Meridian Township Range Section is equal to **14 0200S 0250E 016**
and Admin State is equal to **AZ**

Return - Refresh

Date and Time Run:
1/6/2021 3:38:28 PM

Page 1 of 1

DEPARTMENT OF THE INTERIOR
BUREAU OF LAND MANAGEMENT
Case Recordation

Geographic Report with Land

Disposition is equal to **AUTHORIZED , CANCELLED , EXPIRED , PENDING , REJECTED , RELINQUISHED ,
WITHDRAWN**

and Meridian Township Range Section is equal to **14 0200S 0250E 017**

and Admin State is equal to **AZ**

**NO WARRANTY IS MADE BY BLM
FOR USE OF THE DATA FOR
PURPOSES NOT INTENDED BY BLM**

DEPARTMENT OF THE INTERIOR
BUREAU OF LAND MANAGEMENT
Case Recordation
Geographic Report with Land

Admin State: AZ
Geo State: AZ
Serial Number: AZA 037229

Total Case Acres: 6,276.590

Casetype	Case Disp	Mer	Twp	Rng	Sec	Sur Type	Sur Nr	Suf	Subdivision	Pending Action
381402	PENDING	14	0200S	0250E	017	ALIQ			SE;	

Admin State: AZ
Geo State: AZ
Serial Number: AZA 038219

Total Case Acres: 659.320

Casetype	Case Disp	Mer	Twp	Rng	Sec	Sur Type	Sur Nr	Suf	Subdivision	Pending Action
381401	PENDING	14	0200S	0250E	017	ALIQ			E2;	

Date and Time Run:
1/6/2021 3:38:28 PM

Page 1 of 1

DEPARTMENT OF THE INTERIOR
BUREAU OF LAND MANAGEMENT
Case Recordation

Geographic Report with Land

Disposition is equal to **AUTHORIZED , CANCELLED , EXPIRED , PENDING , REJECTED , RELINQUISHED ,
WITHDRAWN**
and Meridian Township Range Section is equal to **14 0190S 0250E 014**
and Admin State is equal to **AZ**

NO WARRANTY IS MADE BY BLM
FOR USE OF THE DATA FOR
PURPOSES NOT INTENDED BY BLM

DEPARTMENT OF THE INTERIOR
BUREAU OF LAND MANAGEMENT
Case Recordation
Geographic Report with Land

Admin State: AZ
Geo State: AZ
Serial Number: AZA 038217

Total Case Acres: 320.000

CaseType	Case Disp	Mer	Twp	Rng	Sec	Sur Type	Sur Nr	Suf	Subdivision	Pending Action
381401	PENDING	14	14NS	025E	014	ALLO			SW:	

Date and Time Run:
1/6/2021 3:38:28 PM

Page 1 of 1

DEPARTMENT OF THE INTERIOR
BUREAU OF LAND MANAGEMENT
Case Recordation

Geographic Report with Land

Disposition is equal to **AUTHORIZED , CANCELLED , EXPIRED , PENDING , REJECTED , RELINQUISHED ,
WITHDRAWN**

and Meridian Township Range Section is equal to 14 0190S 0250E 015

and Admin State is equal to AZ

**NO WARRANTY IS MADE BY BLM
FOR USE OF THE DATA FOR
PURPOSES NOT INTENDED BY BLM**

DEPARTMENT OF THE INTERIOR
BUREAU OF LAND MANAGEMENT
Case Recordation
Geographic Report with Land

Admin State: AZ
Geo State: AZ
Serial Number: AZA 038217

Total Case Acres: 320.000

Casetype	Case Disp	Mer	Twp	Rng	Sec	Sur Type	Sur Nr	Suf	Subdivision	Pending Action
381401	PENDING	14	0190S	0250E	015	ALIQ			SE;	
									SWSW;	

Align to

ORIGIN ID: PGAA (520) 298-2725
MICHELLE LUTHER
DARLING ENVIRONMENTAL & SURVEY
9040 SOUTH RITA ROAD
SUITE 2350
TUCSON, AZ 85747
UNITED STATES US

SHIP DATE: 22DEC20
ACTWGT:
CAD: 111099650/INET4280

BILL SENDER

PHOENIX, ARIZONA
99L9161670395

2020 DEC 28 A 9 28


RECEIVED
BLM ARIZONA STATE OFFICE

TO **BLM, ARIZONA STATE OFFICE**

1 N CENTRAL AVE #800

PHOENIX AZ 85004

(602) 417-9200 REF: EMA-SU20-022
INV: DEPT:
PO:



FedEx
TRK# 7724 5560 0686
0201

WED - 23 DEC 8:00A
FIRST OVERNIGHT

X1 ZSYA

85004
AZ-US PHX

Part # 15097-435 PRODU2 Exp 10/21



02026498 12/22 563J2/9196/8768

ge

Align botto